Richard Falleaf deeded it -Own to Tr. be Busby

1. Trial basis then more systematically to other Counties / Cemeteries

Tonganoxie + Eudora

Requested from County

(Silverlake Falleaf - Jackson x Busby x Dewey - Delaware

Wash. Co. turned over Deed to Tribe

April - Nov

Nat. Hist Society Ottawa Society

918
534
8697

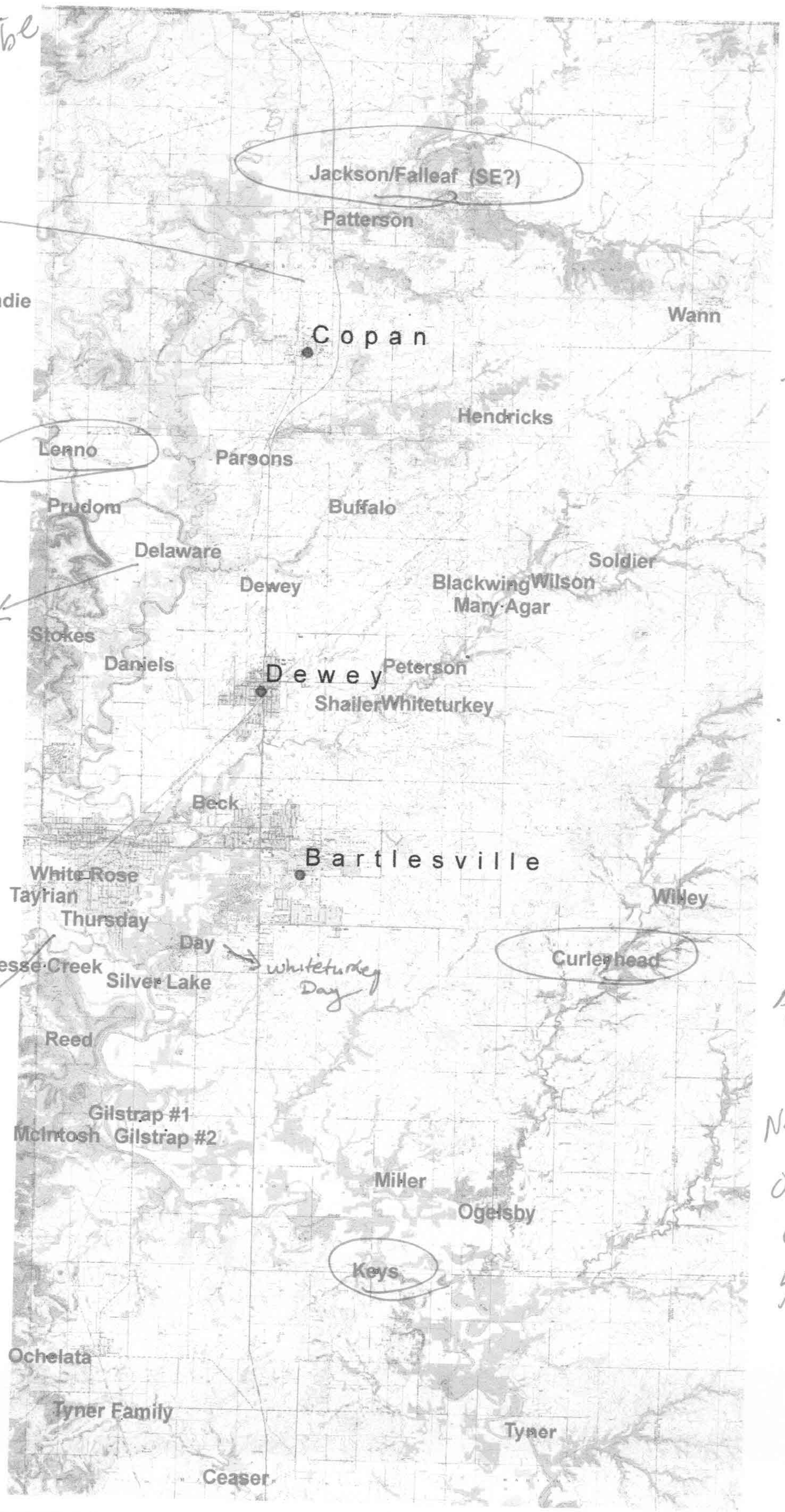

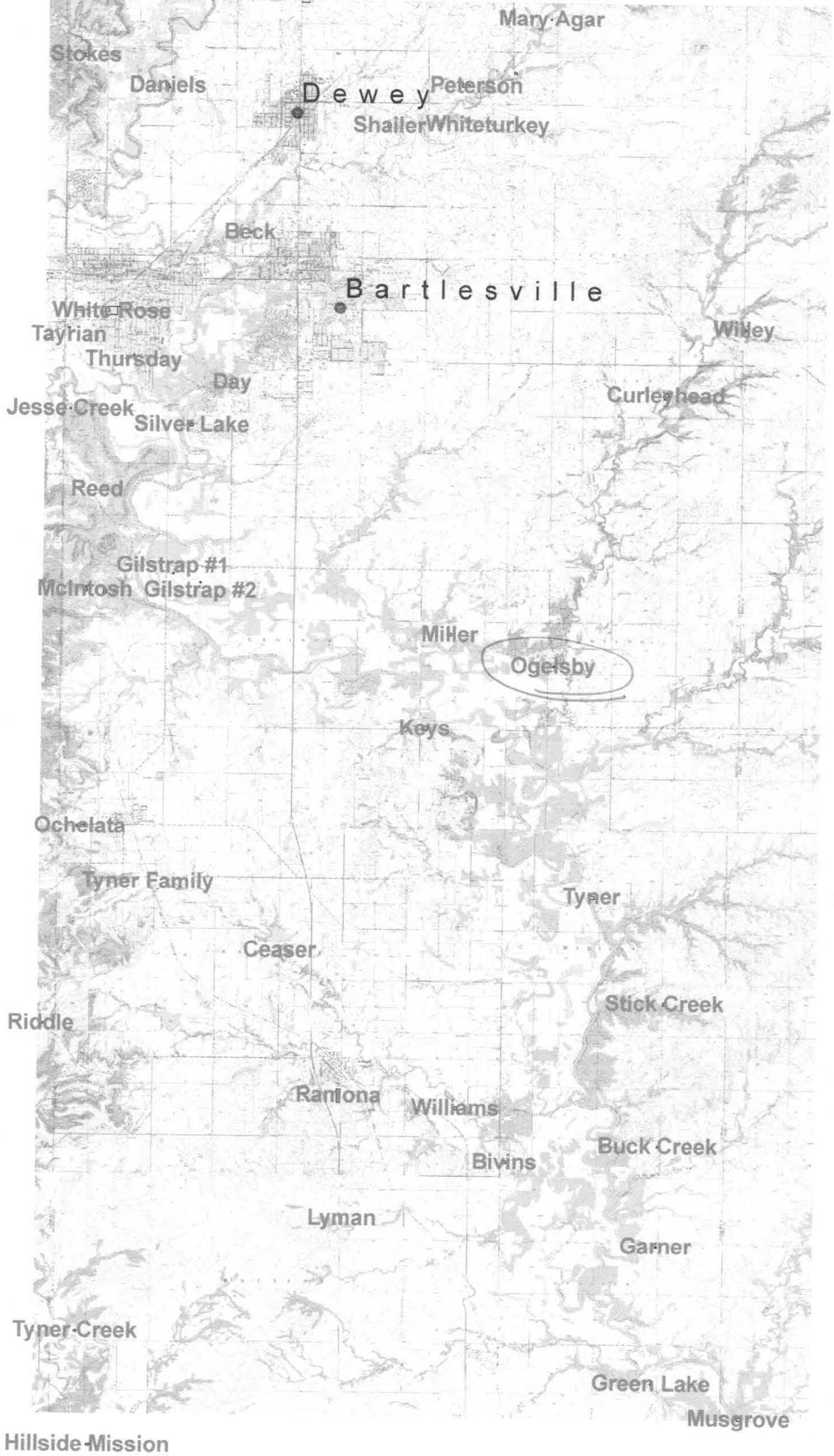
Mary Agar
Stokes
Daniels
Dewey
Peterson
Shaller
Whiteturkey
Beck
Bartlesville
White Rose
Tayrian
Thursday
Day
Jesse Creek
Silver Lake
Willey
Curlee head
Reed
Gilstrap #1
McIntosh Gilstrap #2
Miller
Ogelsby
Keys
Ochelata
Tyner Family
Tyner
Ceaser
Stick Creek
Riddle
Rantona
Williams
Buck Creek
Bivins
Lyman
Garner
Tyner Creek
Green Lake
Musgrove
Hillside Mission

Jackson/Falleaf (SE?)
Patterson
Labadie
Busby
Copan
Wann
Hendricks
Lenno
Parsons
Prudom
Buffalo
Delaware
Soldier
Dewey
Blackwing
Stokes
Daniels
Dewey
Shailer
Beck
Bartlesville
White Rose
Willey
Thursday
Day
Jesse Creek
Silver Lake
Curleyhead
Nowat
Reed
McIntosh
Gilstrap #2
Miller
Ogelsby
Keys
Ochelata
Tyner Family
Tyner
Ceaser
Riddle
Stick Creek
Ramona
Williams
Bivins
Buck Creek
Lyman
Garner
Tyner Creek
Green Lake
Musgrove
Hillside
Mission

Map of Tayrien Cemetery near Labadie Hights School in Osage County.

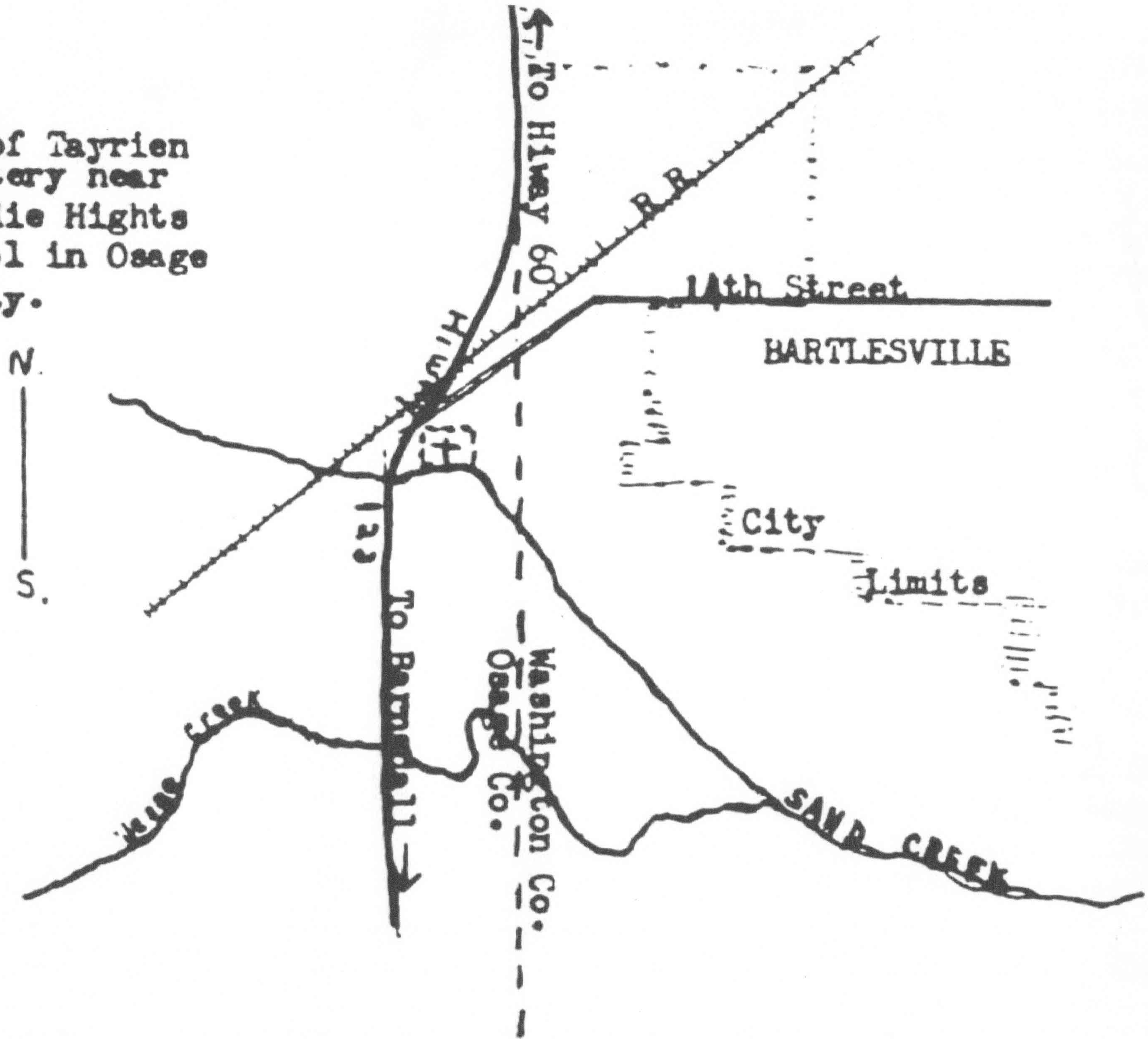

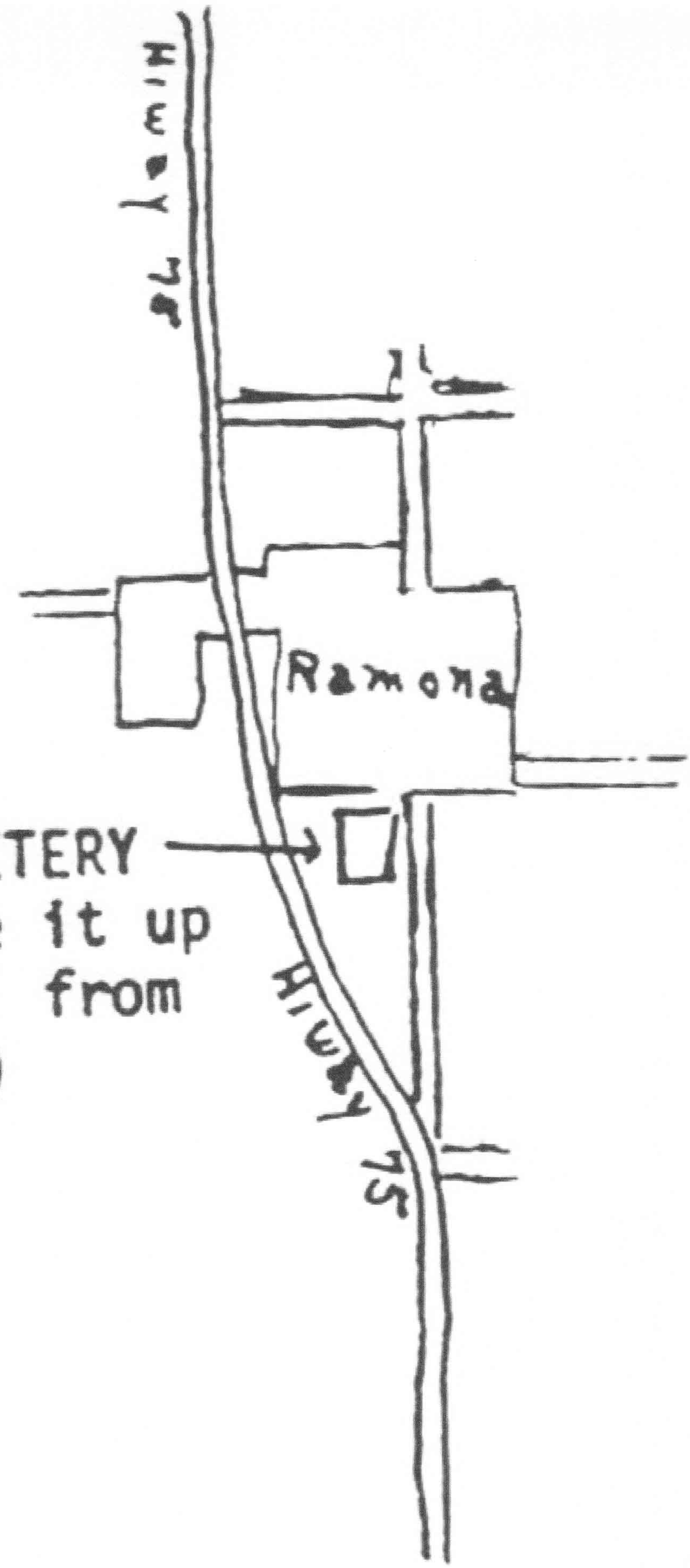


RAMONA CEMETERY
(You can see it up on the hill from the hiway.)

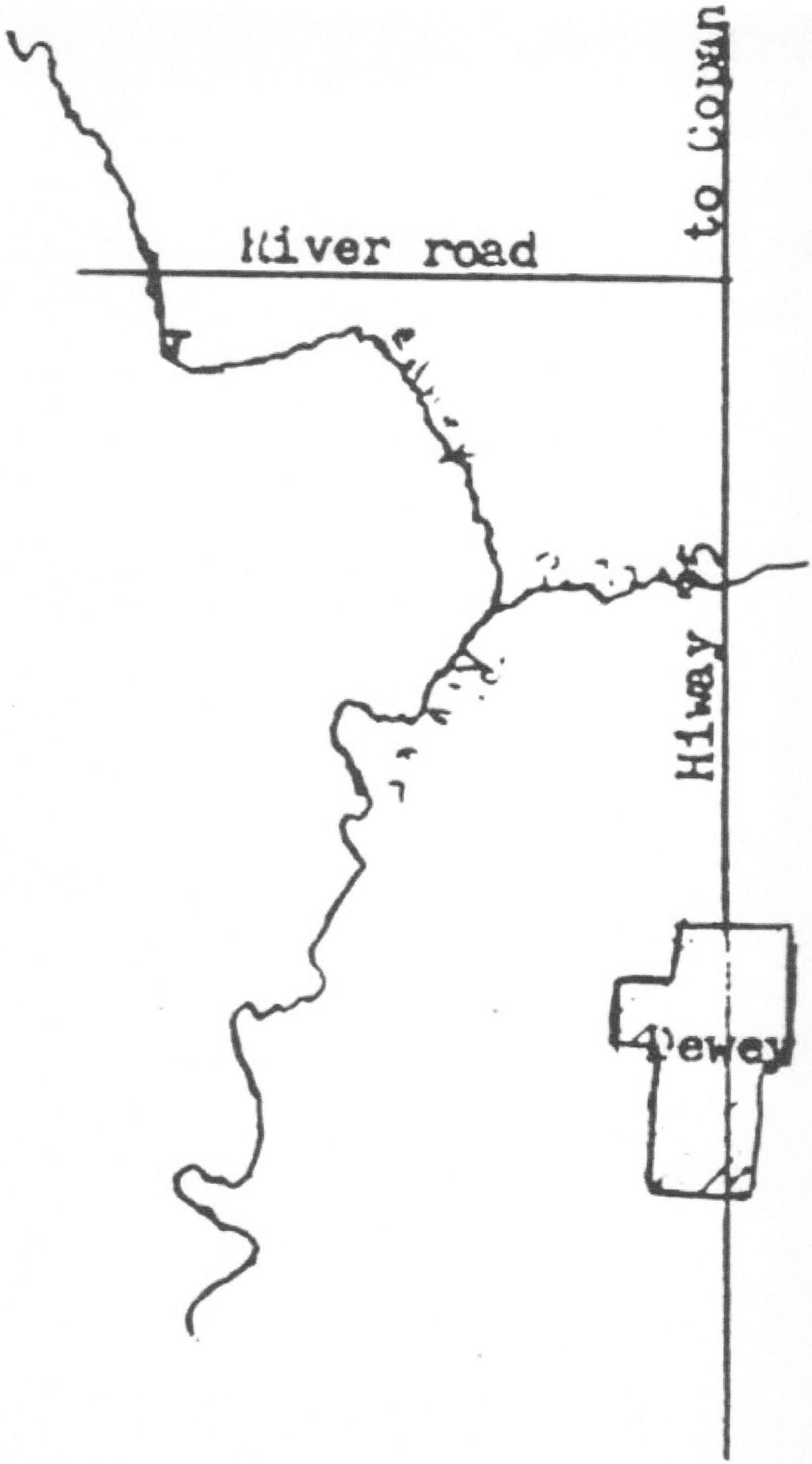
River road
to town
Highway
Dewey

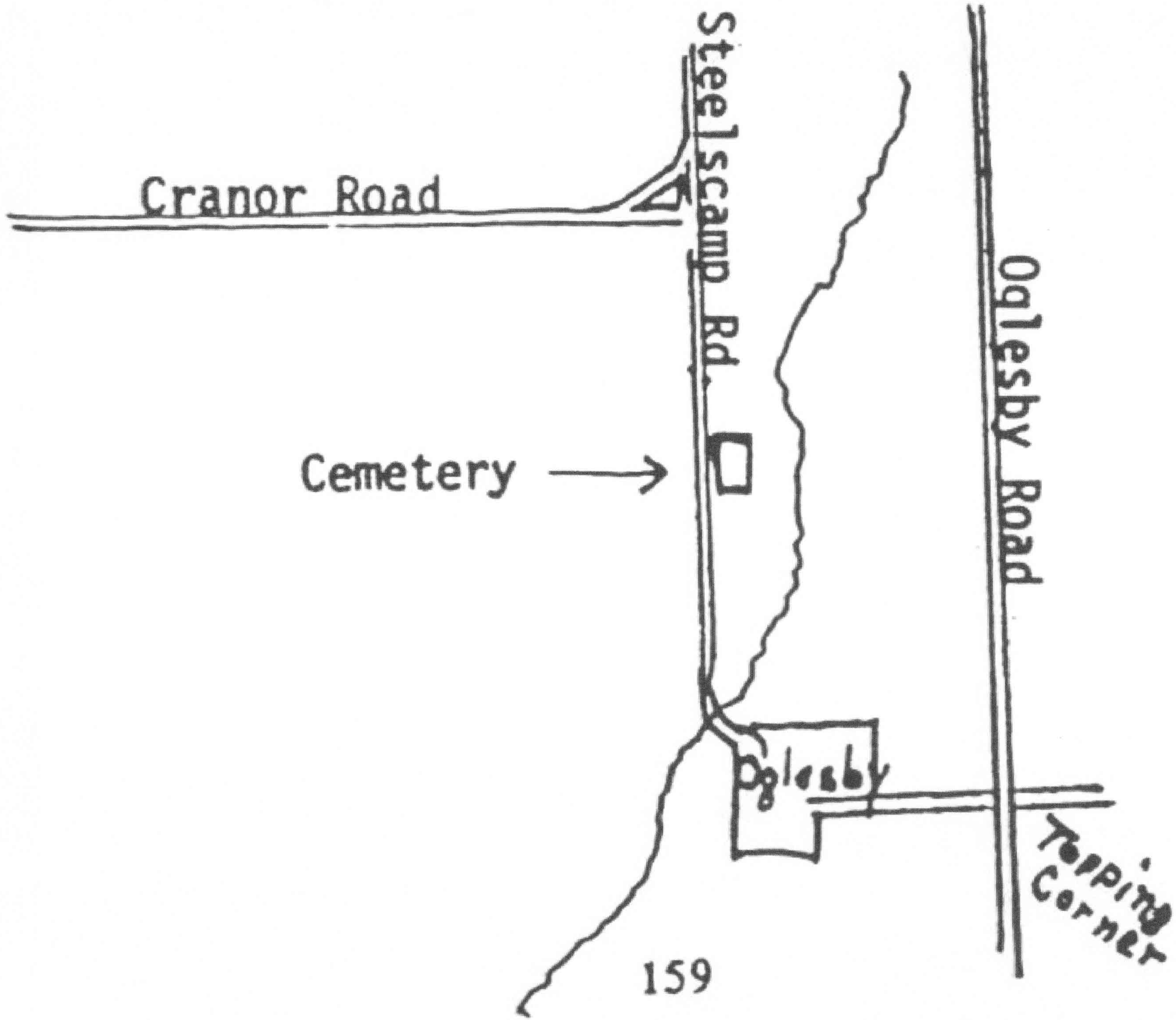
Cranor Road
Steelscamp Rd.
Oglesby Road
Cemetery
Oglesby
Topping Corner

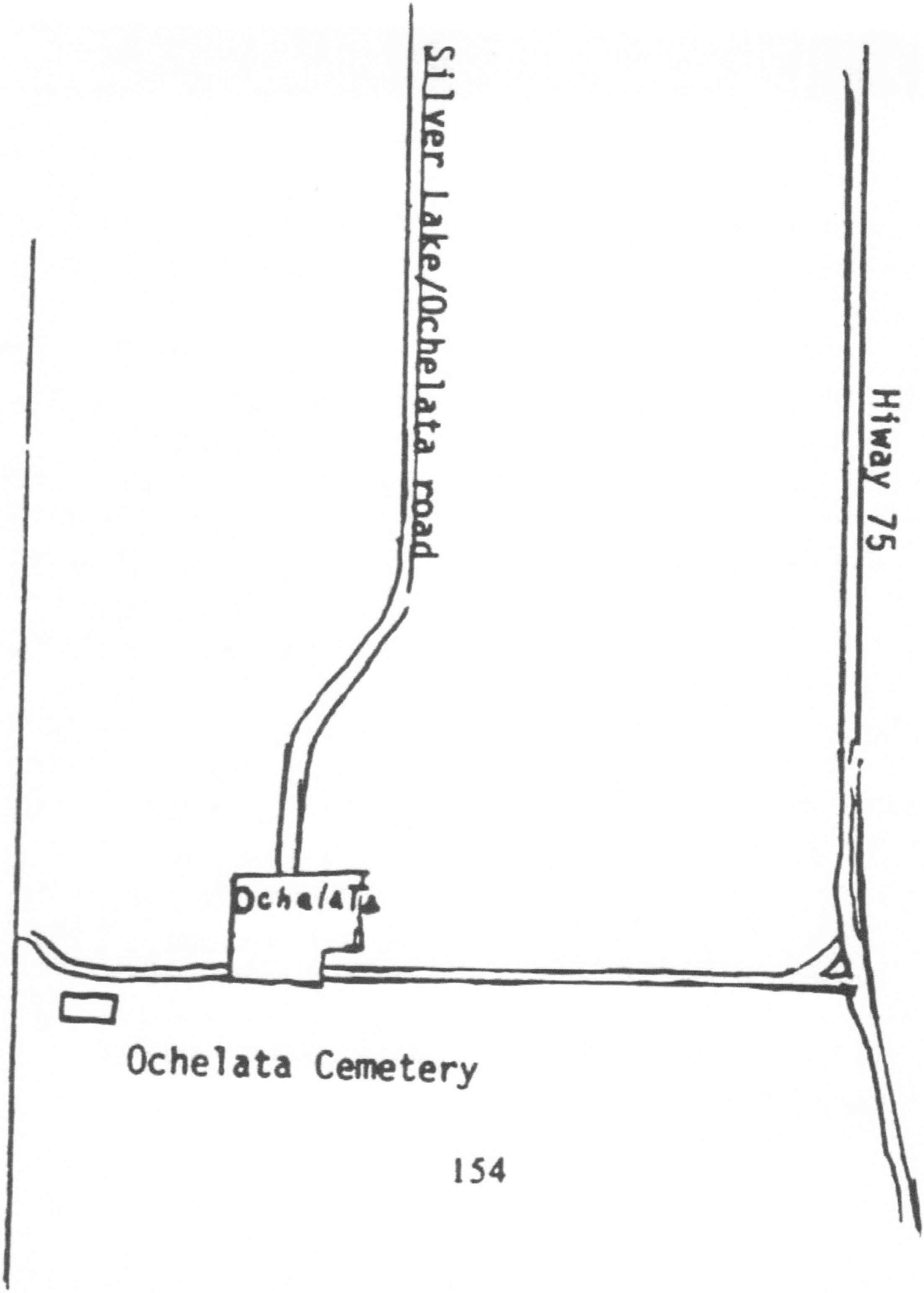
Silver Lake/Ochelata road
Hiway 75
Ochelata
Ochelata Cemetery

Approximate location - Musgove Cem.

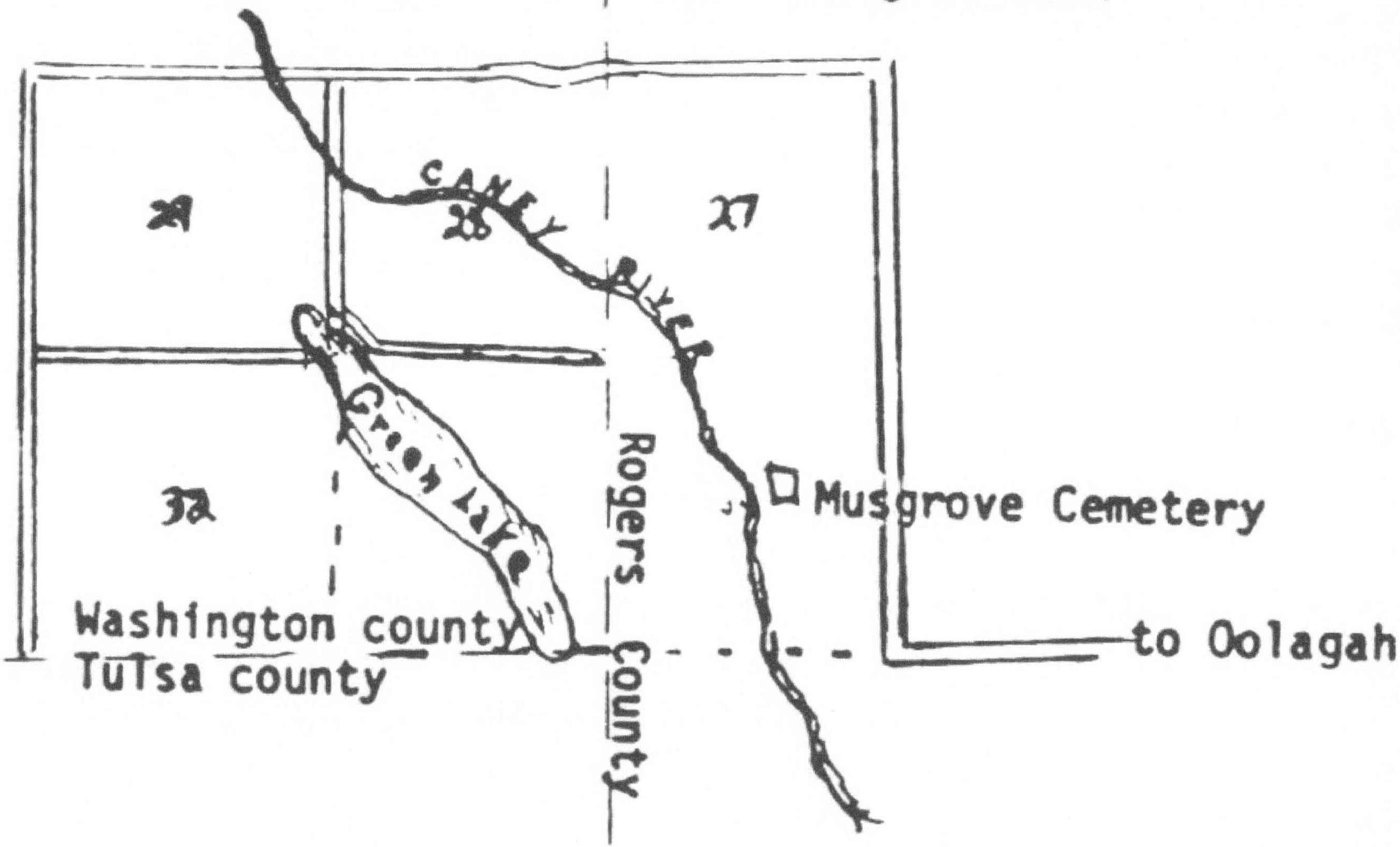

LOCATION OF MILLER CEMETERY

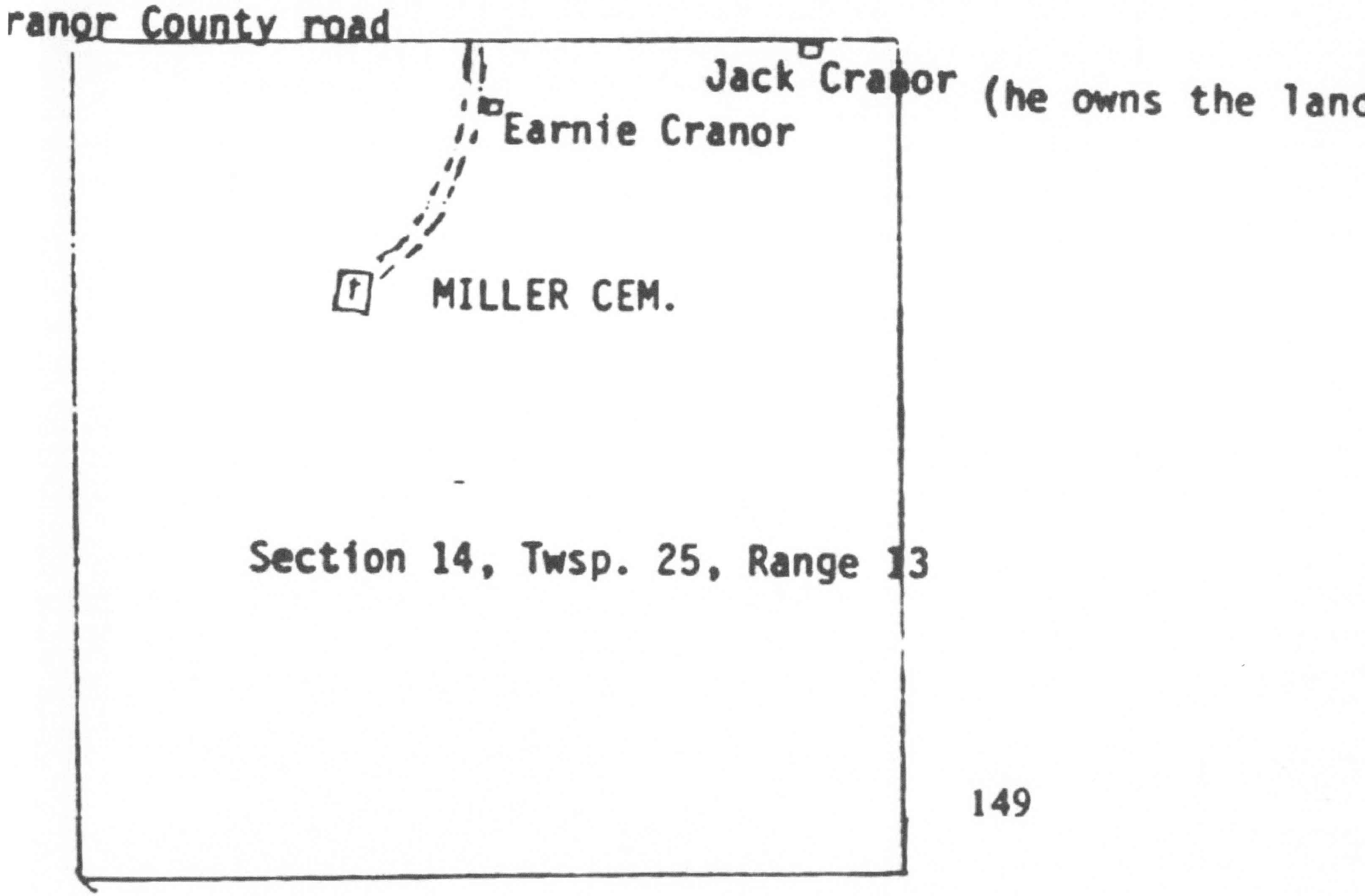

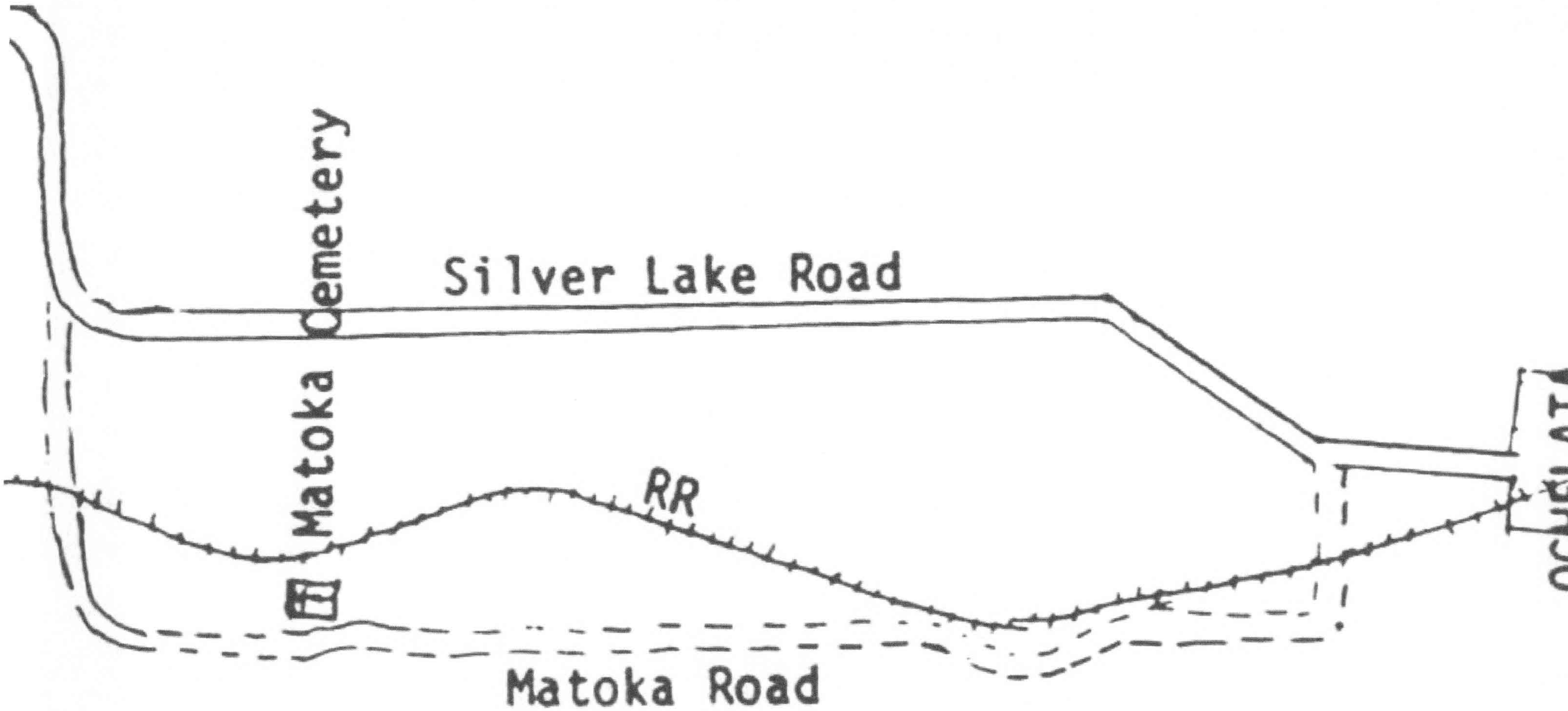


McIntosh Cemetery (no road to it)

# LENNO CEMETERY

Plot plan

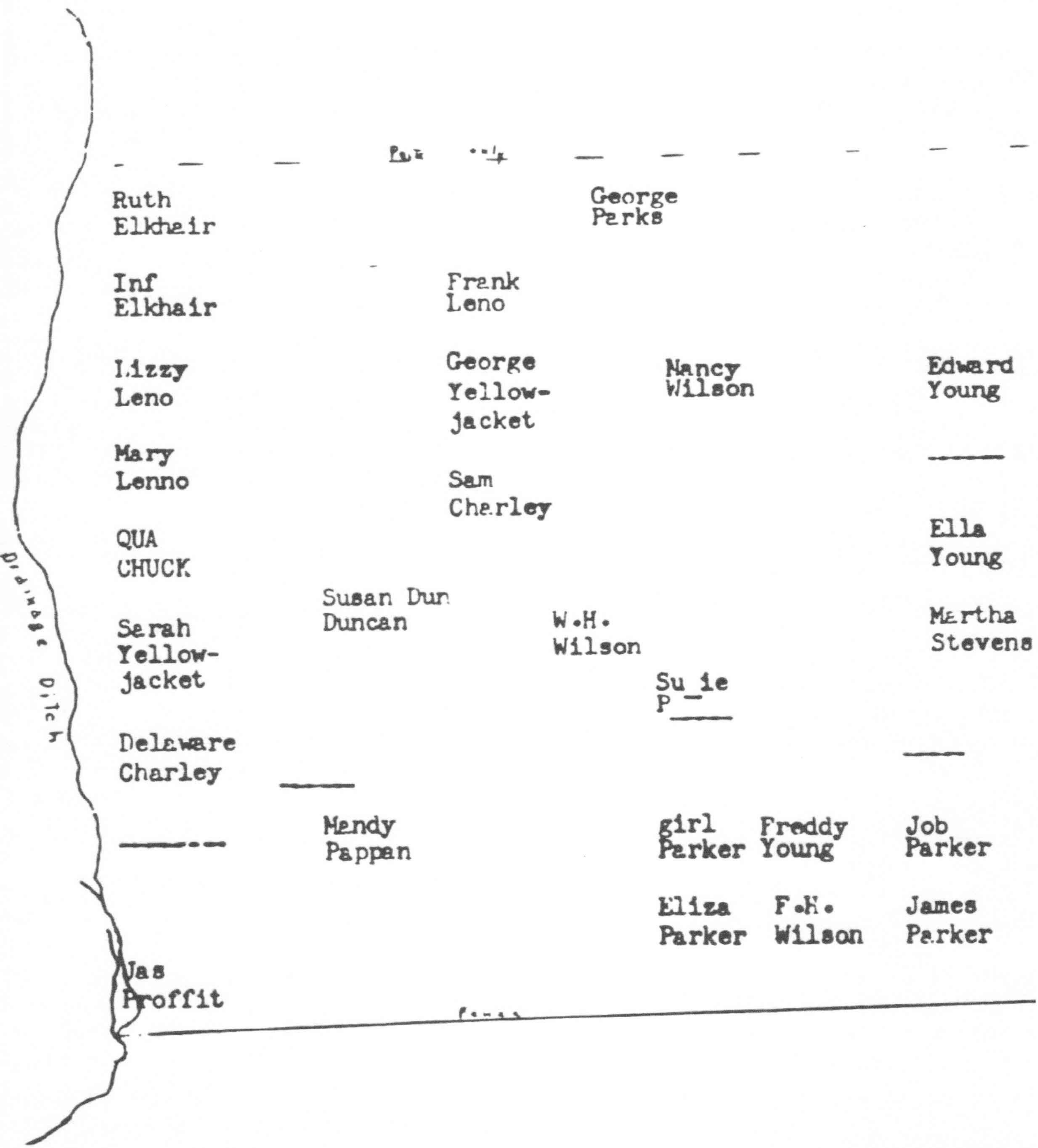

YOUNG, David Arthur, d. 27 Oct. 1928, age 3 y., 1 m., 12 d., son of Nathan

YOUNG, Fredy, son of John & E., d. 23 Mar. 1887, age 1 y., 9 m., 9 d.

[illegible], age 18 yrs.

There are many unmarked graves.

LOCATION OF LENNO CEMETERY

S.35, R.12, T.28

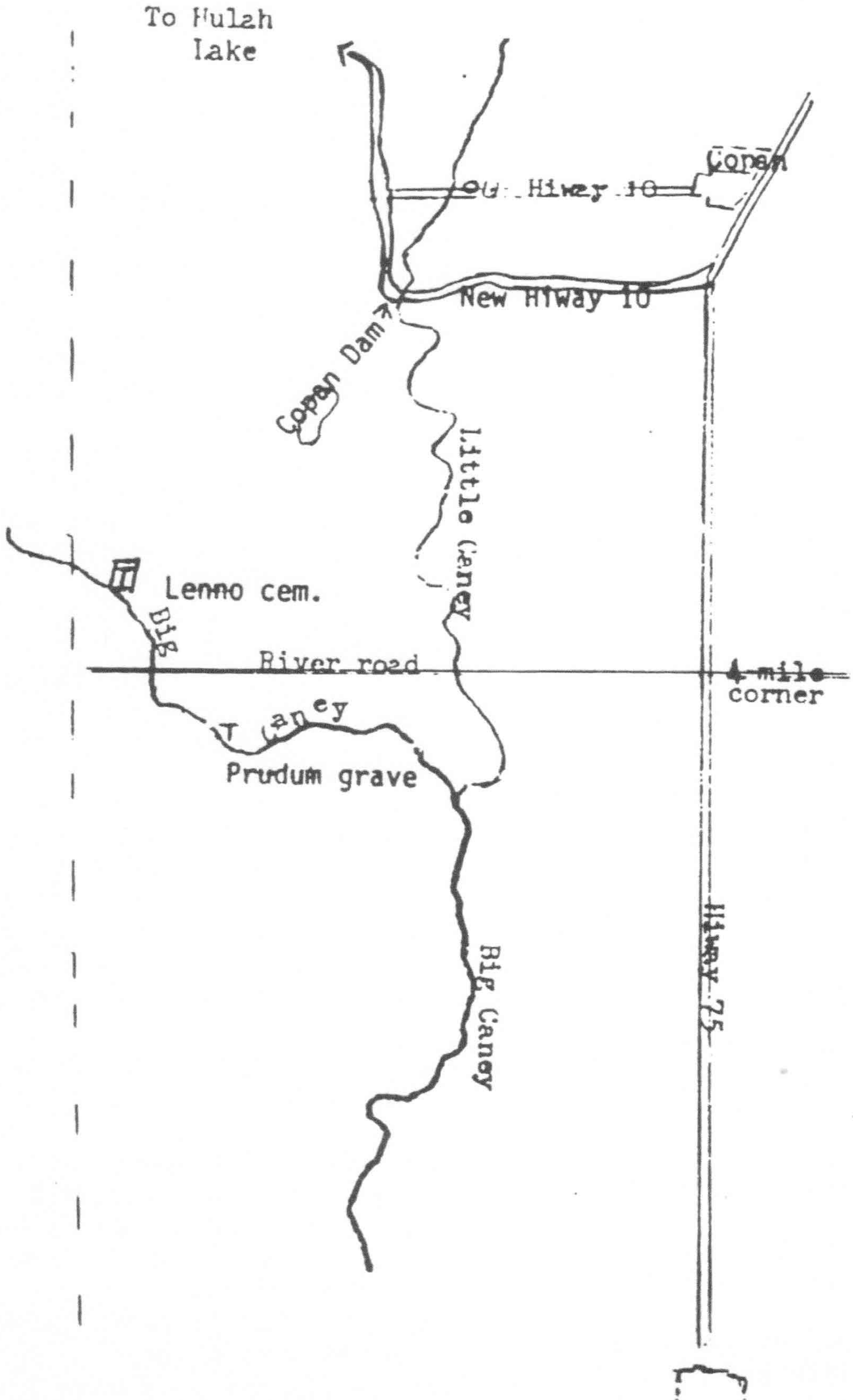

# LOCATION OF LABADIE CEMETERY

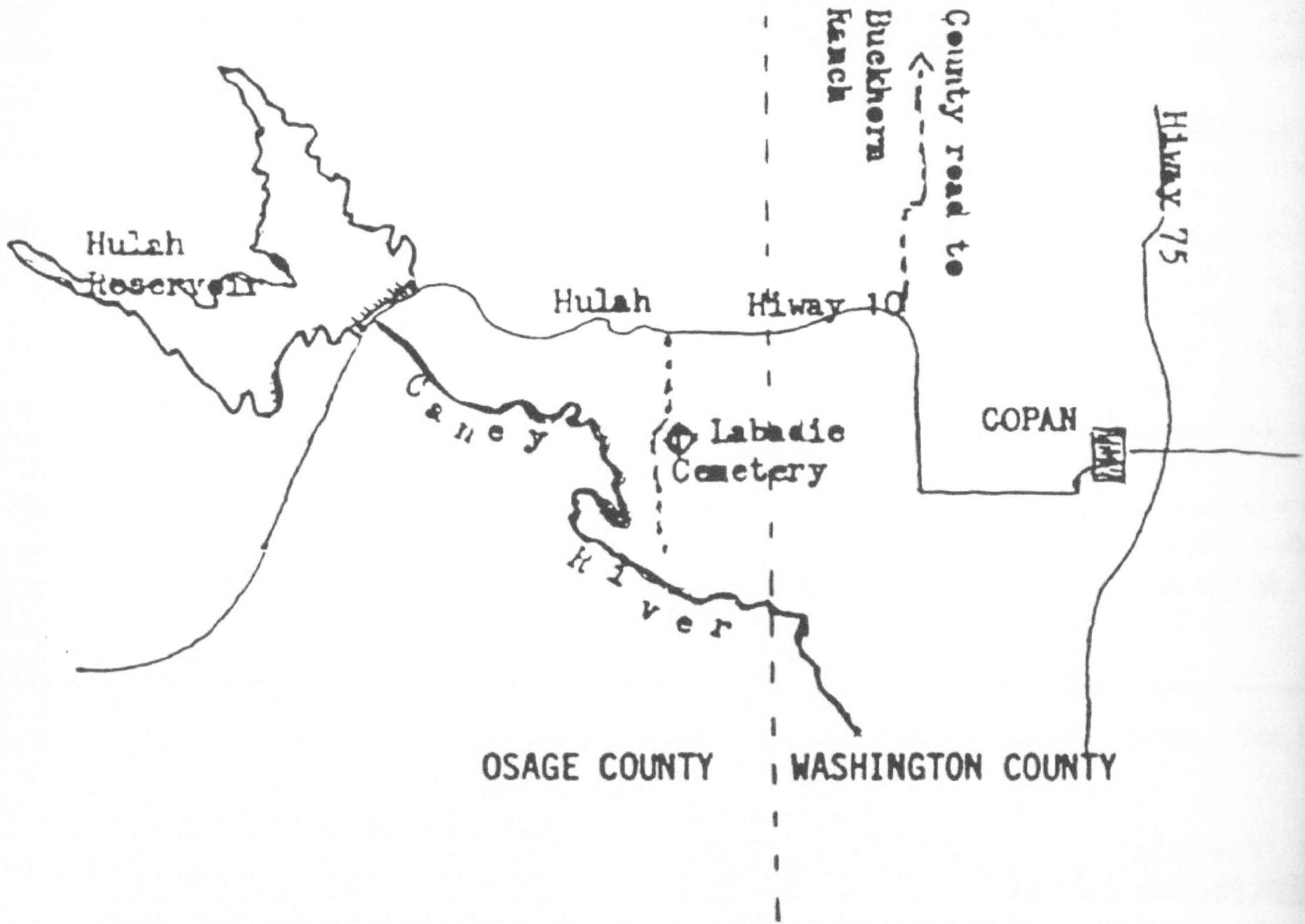

# JESSE CREEK CEMETERY

ROAD Circle Mt. road

Gate

ss

ss

ss

RBM

ss

ss

ss

ELM

ss

Hymer
Hicks
Hicks
Hicks

ss

ss

Willie
Cox

COX

Left Fence

ss

ss

Flat Sandstone

IHS

Shore
Shore

Pappin
Pappin
Pappin
Pappin
Pappin
Pappin

Tall Rock fence

Terripin

Keefer
Keefer
Hickman
ss
ss

Green
Peek
Thompson
Thompson

ss
ss
ss

Reed

McDaniel
Wagon
Lowen

Marble Fence

Rice
Aler

ss.

Flowers

Trottingwolf
ss
Trottingwolf ss

Reed
Reed

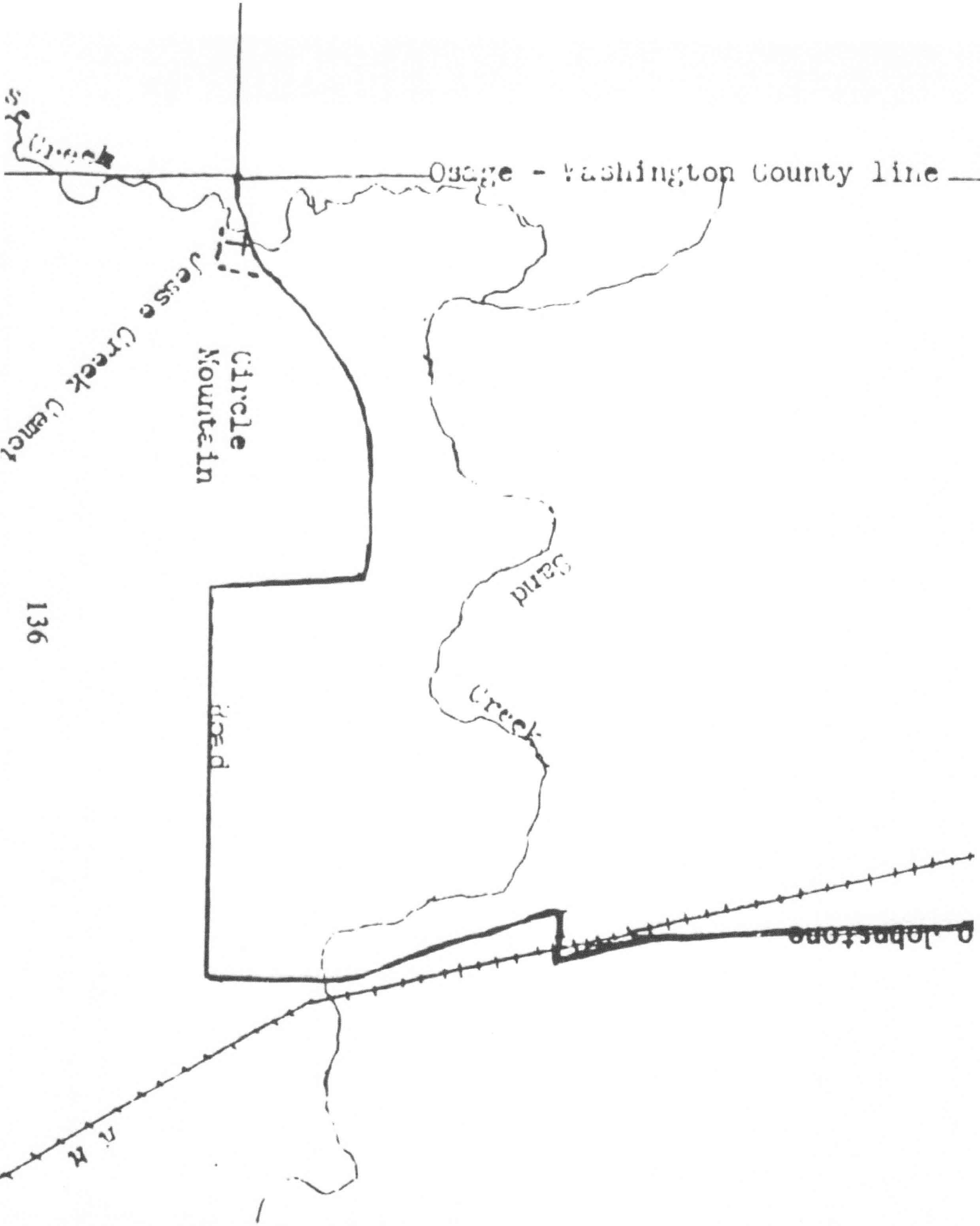
Osage - Washington County line
Jesse Creek Cemetery
Circle Mountain
Grand
Creek
Ford
Johnstone

LOCATION OF THE JACKSON CEMETERY

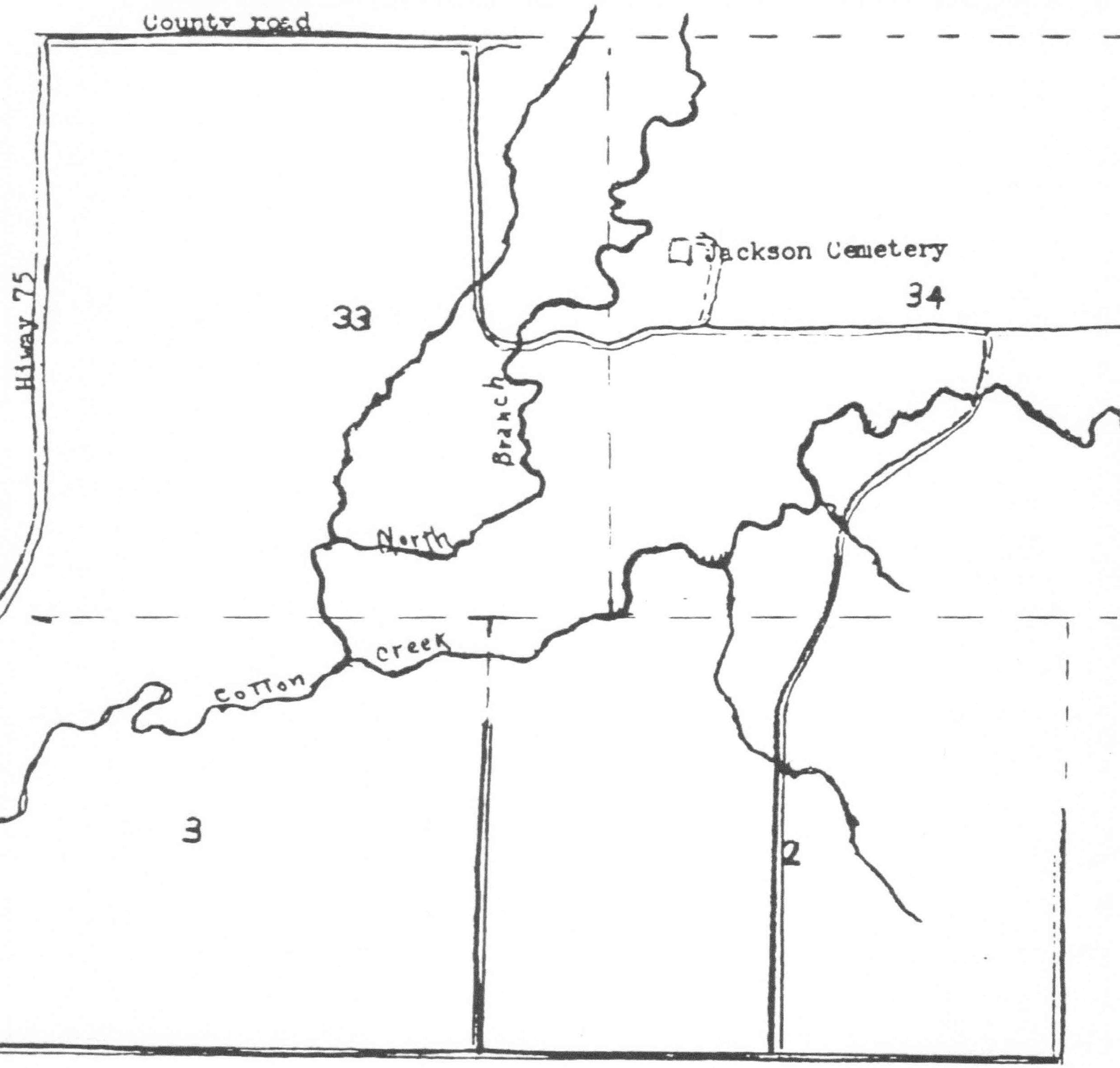


iles to Copen

N
S

# PLOT of JACKSON/FALLEAF CEMETERY

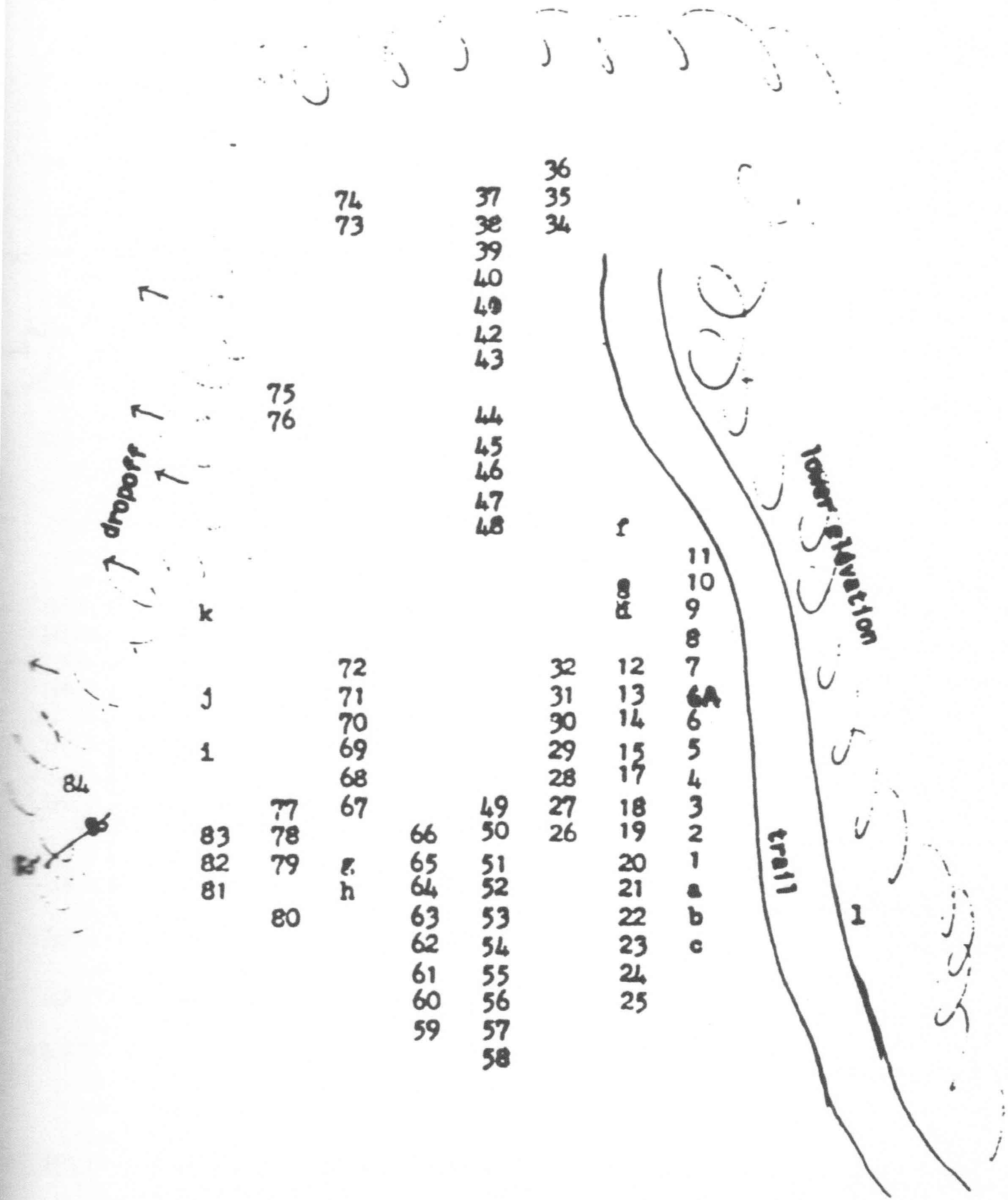

GILSTRAP CEMETERY

Tyler-Irwin Corner

S.7, T.25, R.13

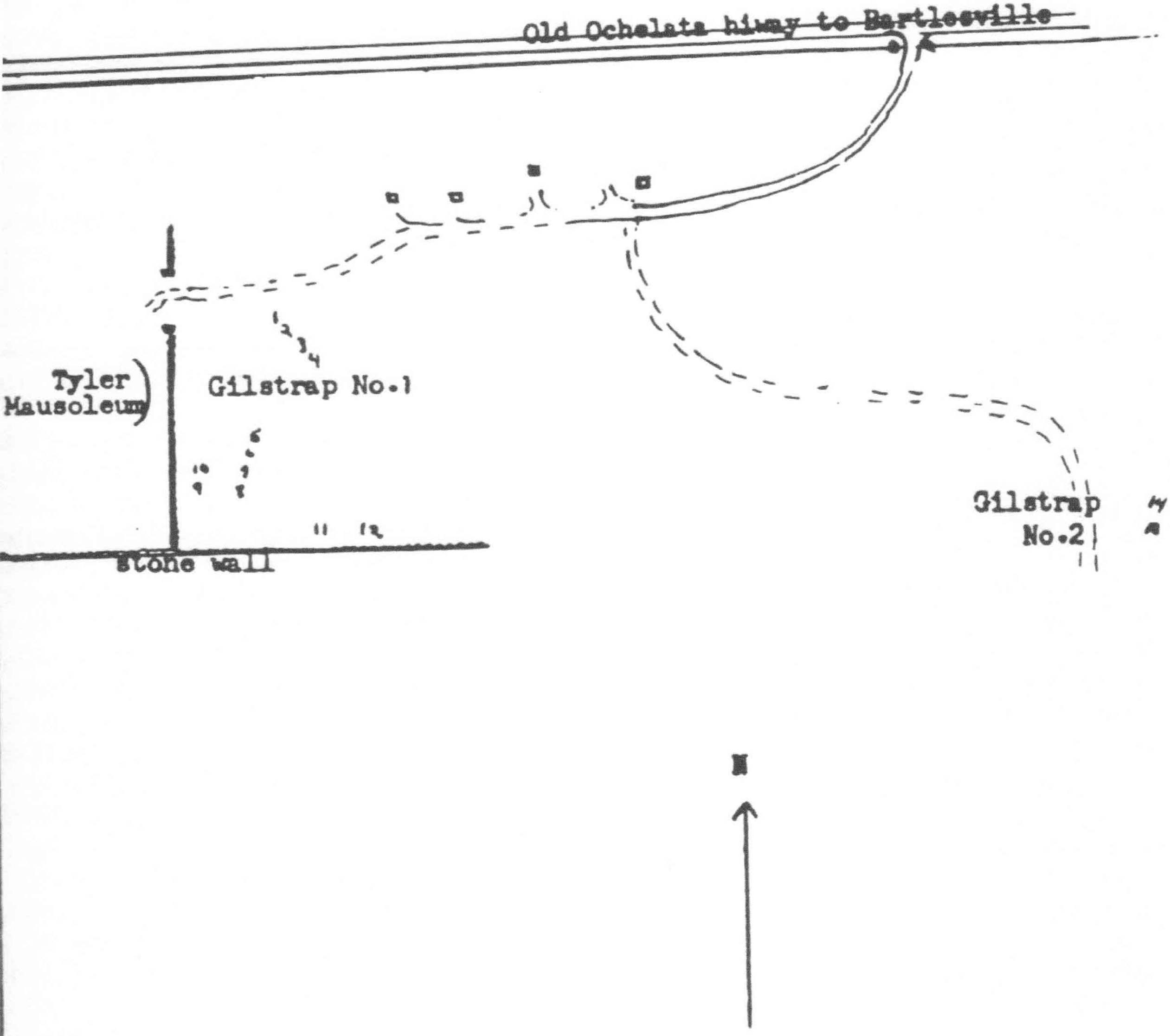

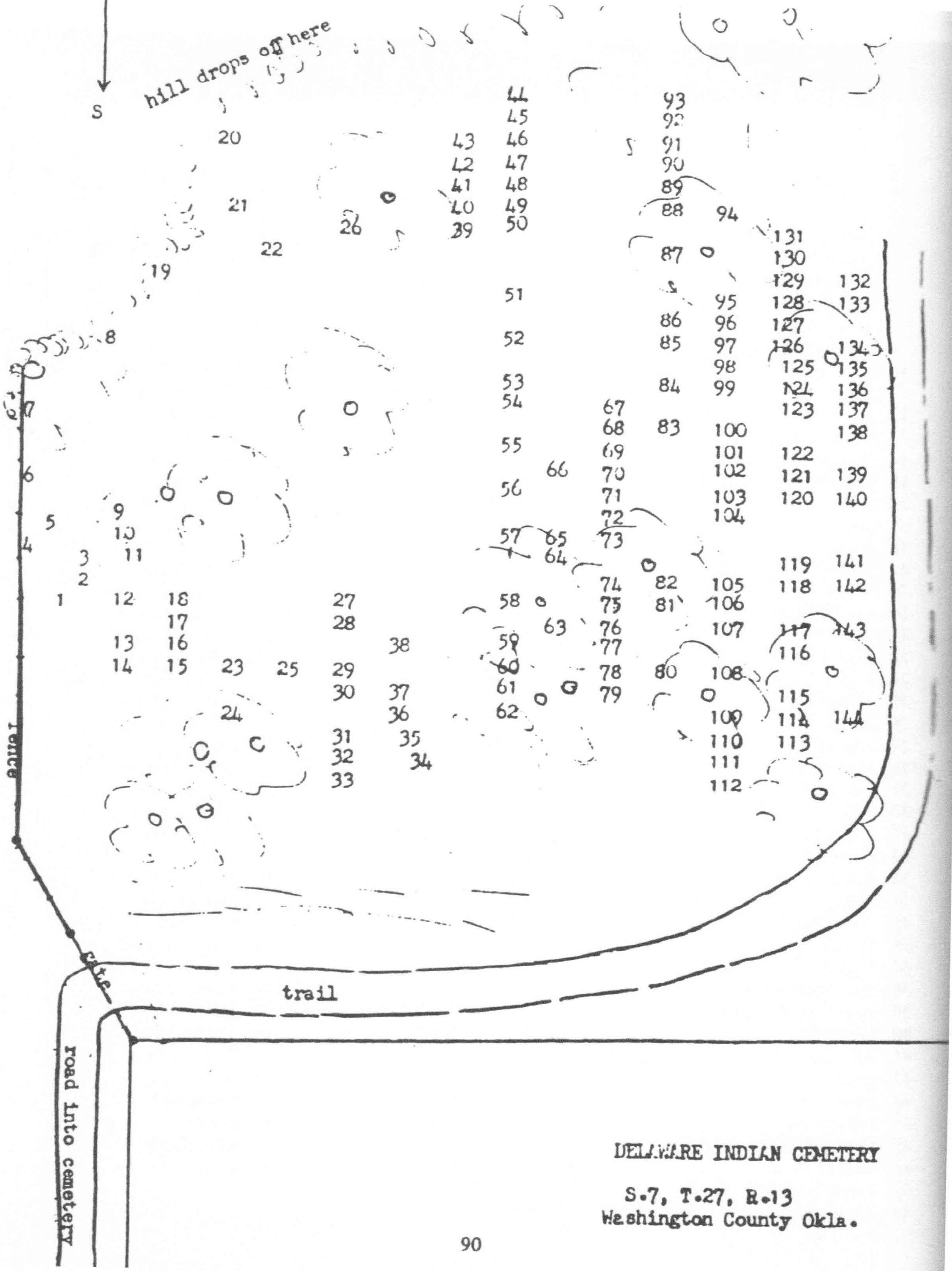


DELAWARE INDIAN CEMETERY

S.7, T.27, R.13
Washington County Okla.

Location of Curleyhead and Willey Cemetery

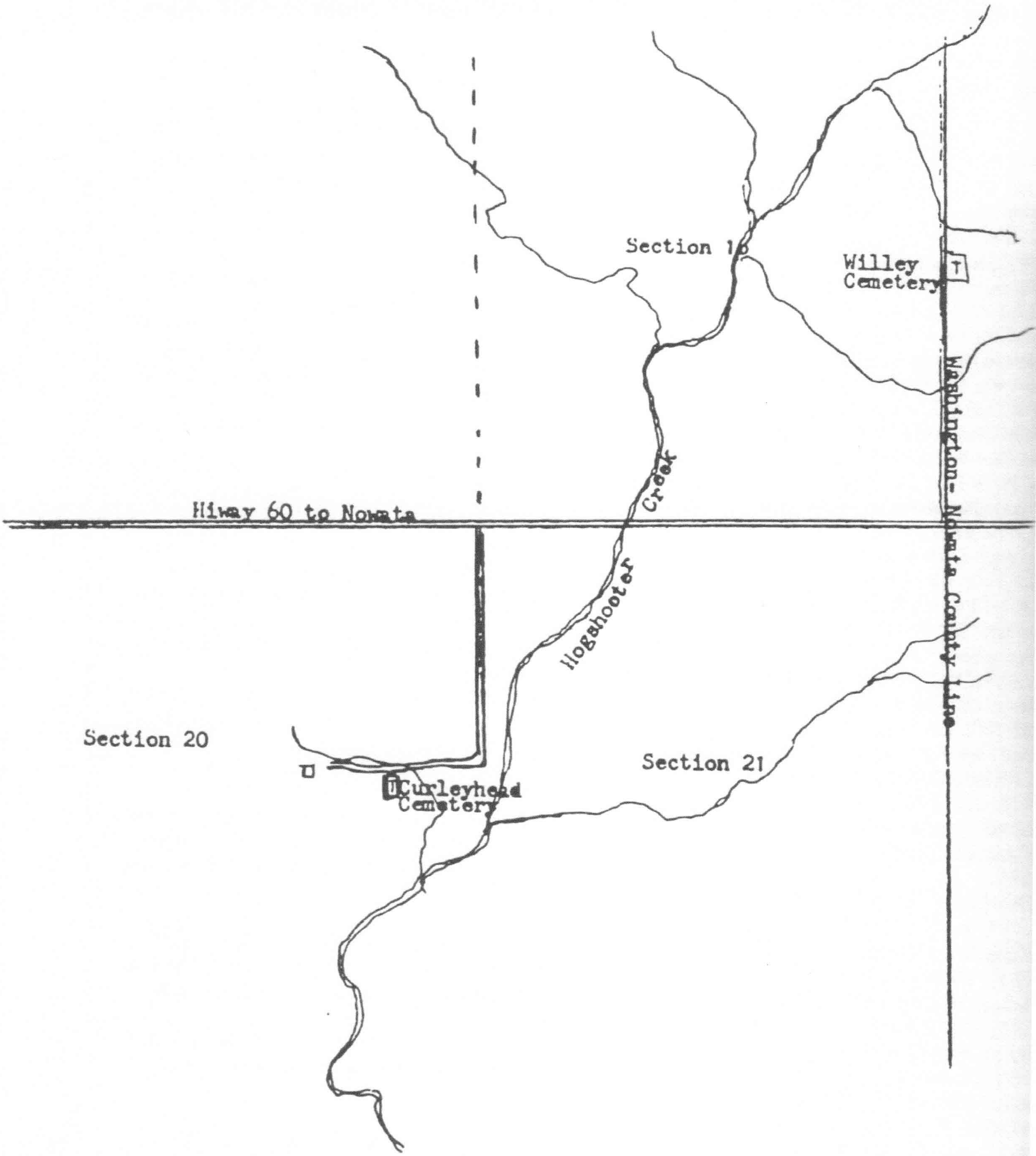

COON CREEK VALLEY BURIALS

Township 27N - Range 13 and 14 E

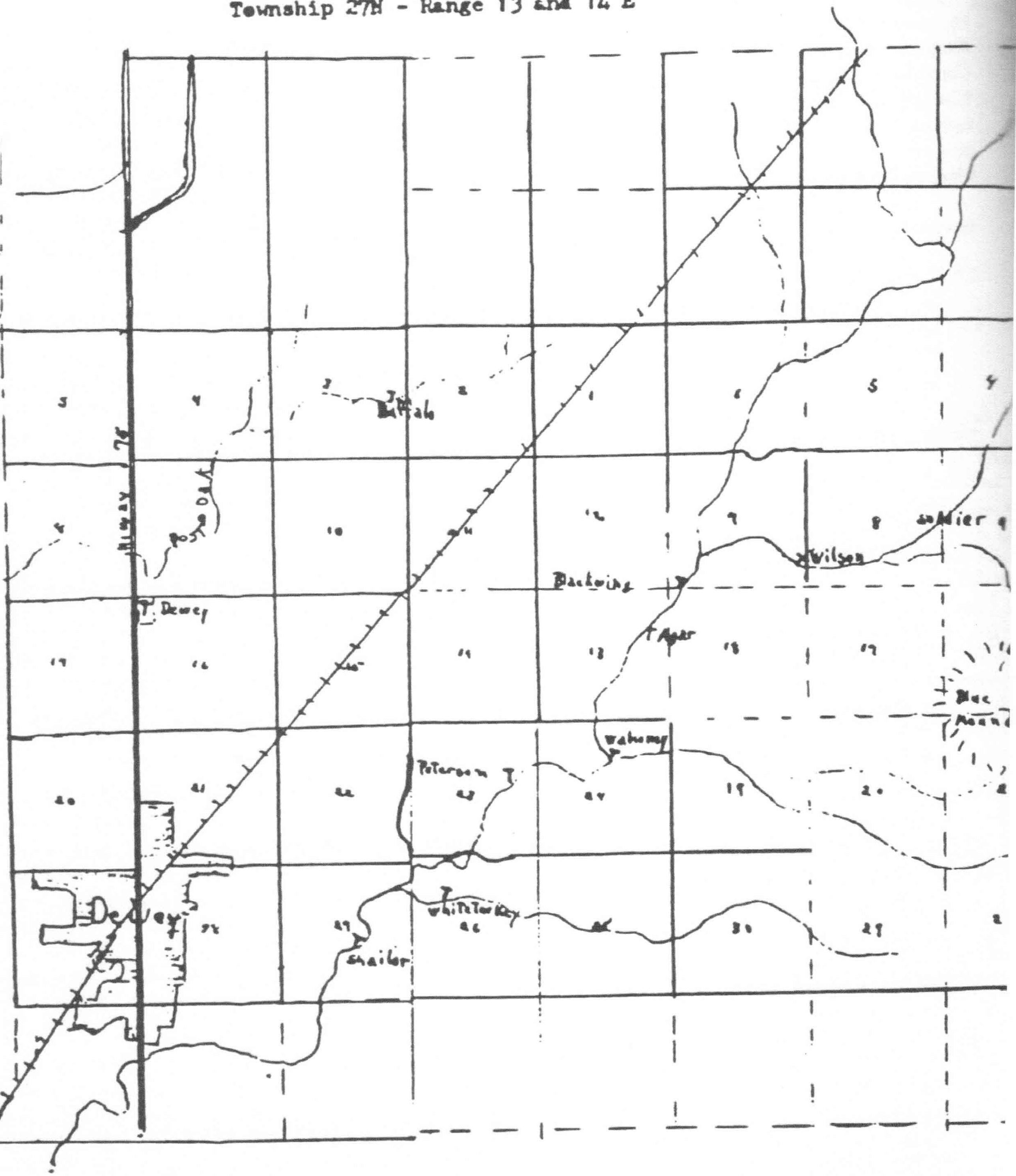

# LOCATION OF COBB OR KEYS CEMETERY

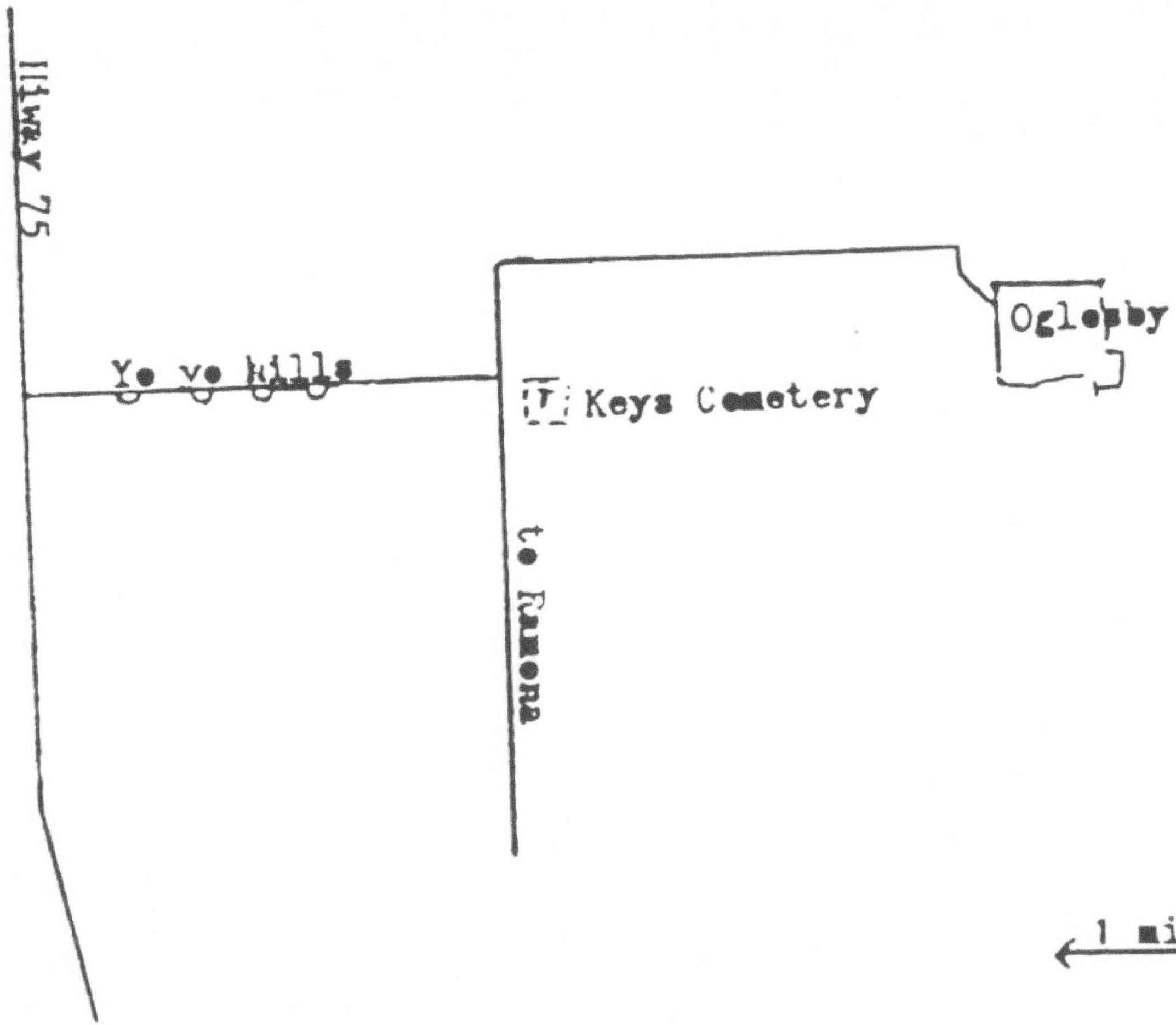

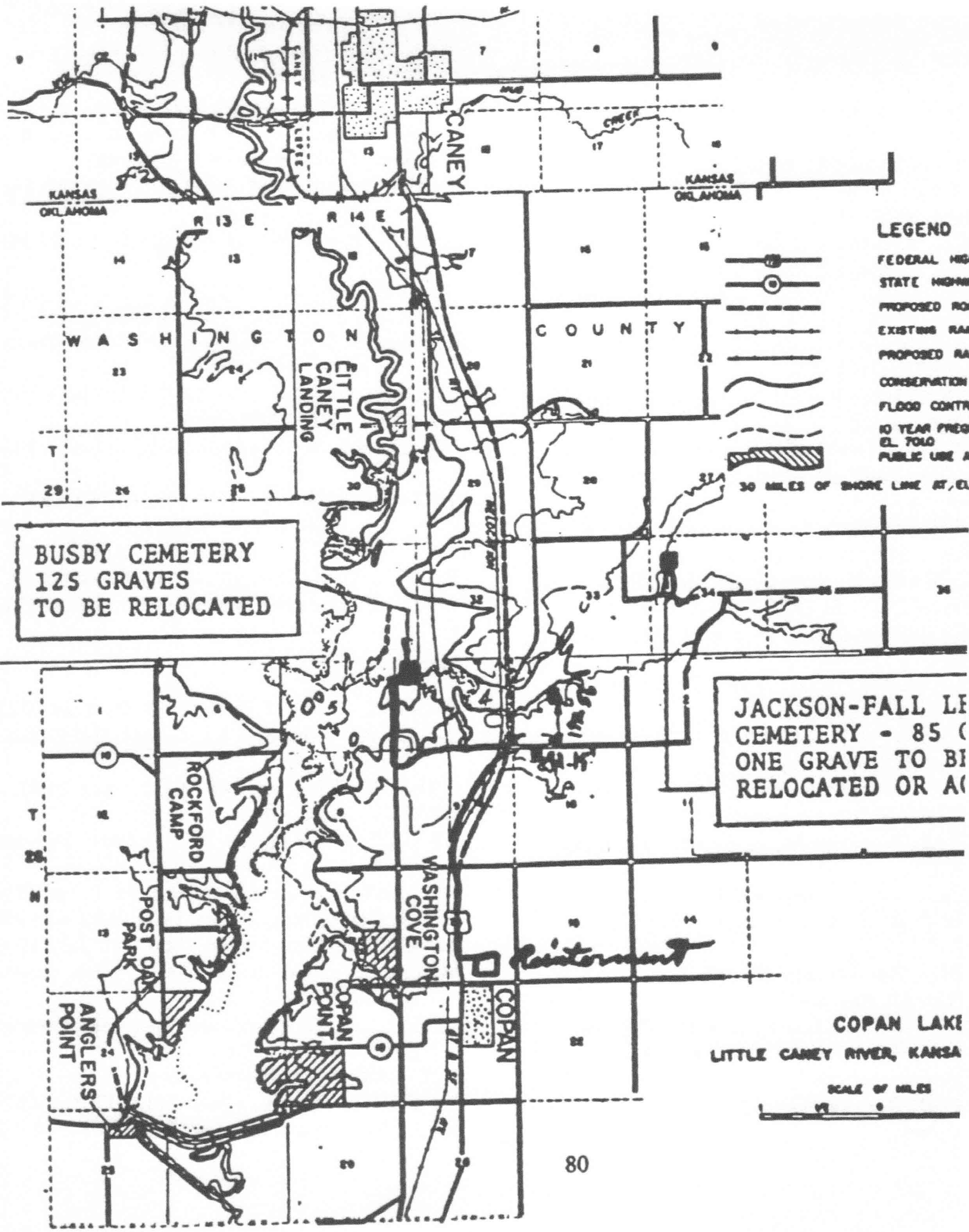
CANEY
CANEY
KANSAS
OKLAHOMA
KANSAS
OKLAHOMA
R 13 E
R 14 E
LEGEND
W A S H I N G T O N
C O U N T Y
LITTLE CANEY LANDING
BUSBY CEMETERY
125 GRAVES
TO BE RELOCATED
JACKSON-FALL LE
CEMETERY - 85 (
ONE GRAVE TO BE
RELOCATED OR A(
ROCKFORD CAMP
POST OAK PARK
ANGLERS POINT
COPAN POINT
WASHINGTON COVE
COPAN
Reinterment
COPAN LAKE
LITTLE CANEY RIVER, KANSA
SCALE OF MILES

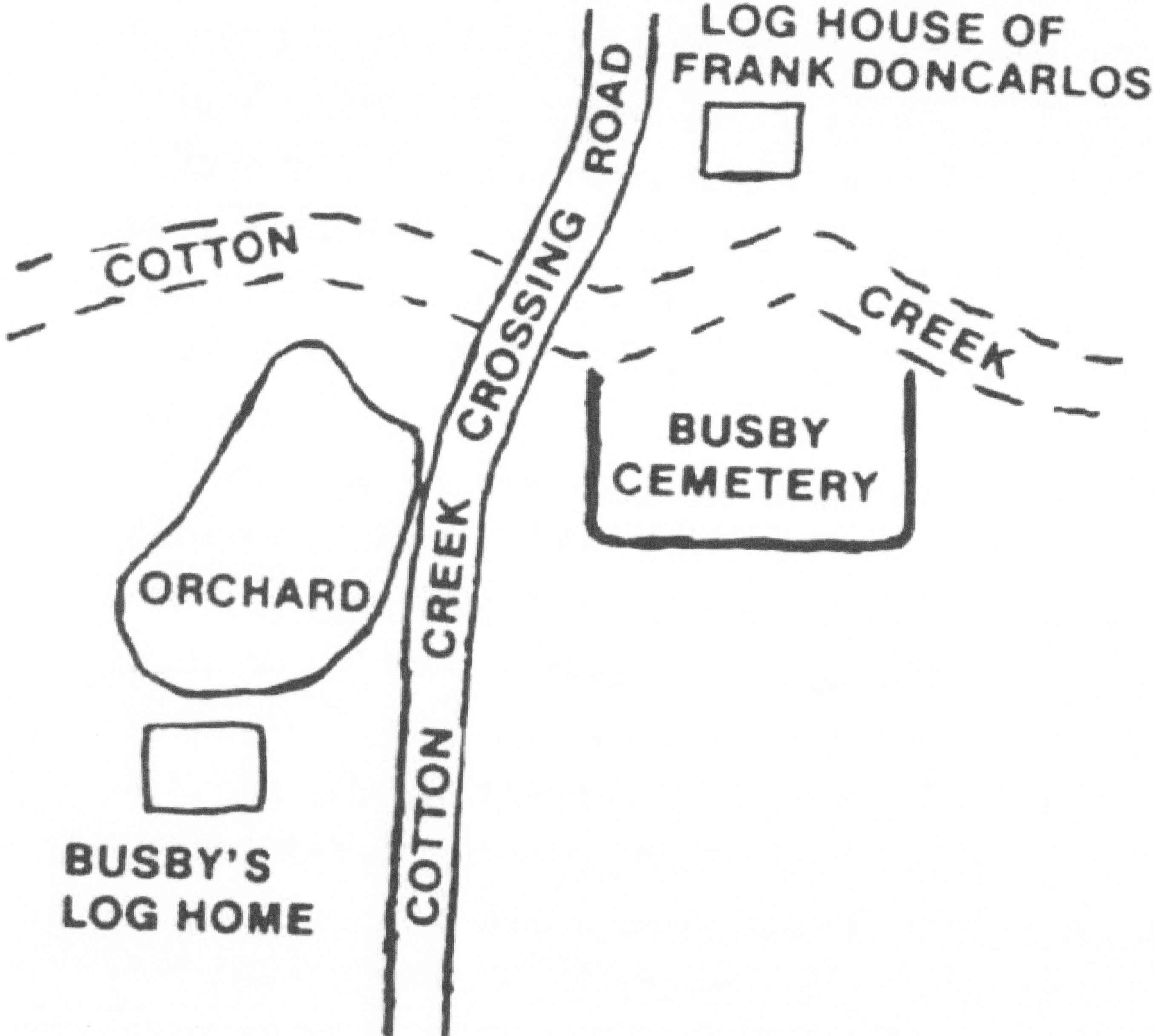
LOG HOUSE OF
FRANK DONCARLOS
COTTON CREEK CROSSING ROAD
COTTON CREEK
BUSBY
CEMETERY
ORCHARD
BUSBY'S
LOG HOME

## Location of Buck Creek and Lost Cemetery

there are also—
4 graves with metal markers (illegible)
52 graves marked with sandstone headstone
1 grave has cement marker, no names or dates
1 sandstone marker has a J. carved on it
at least 24 more graves without any markers
1 grave has very curious stone of cement, like so—

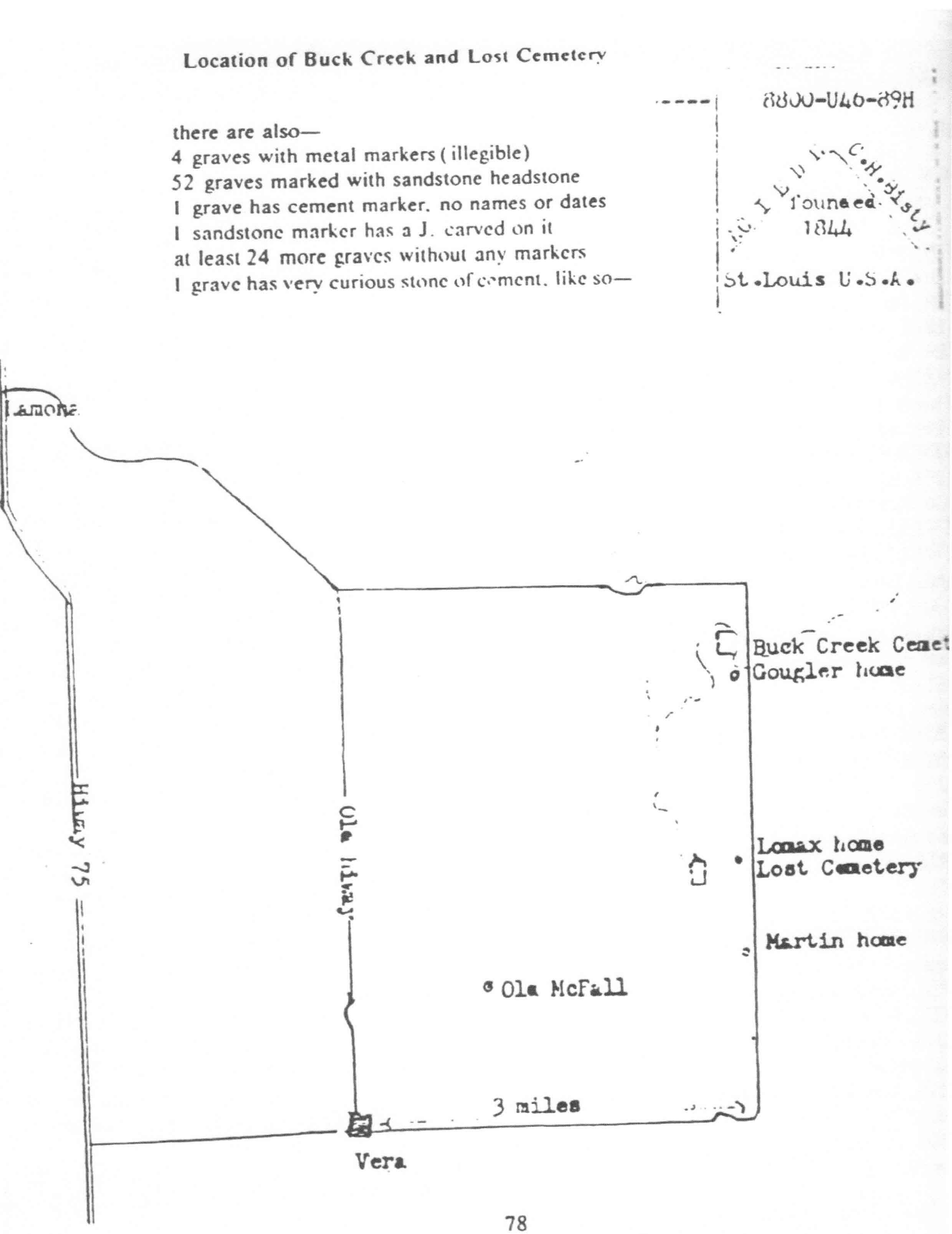

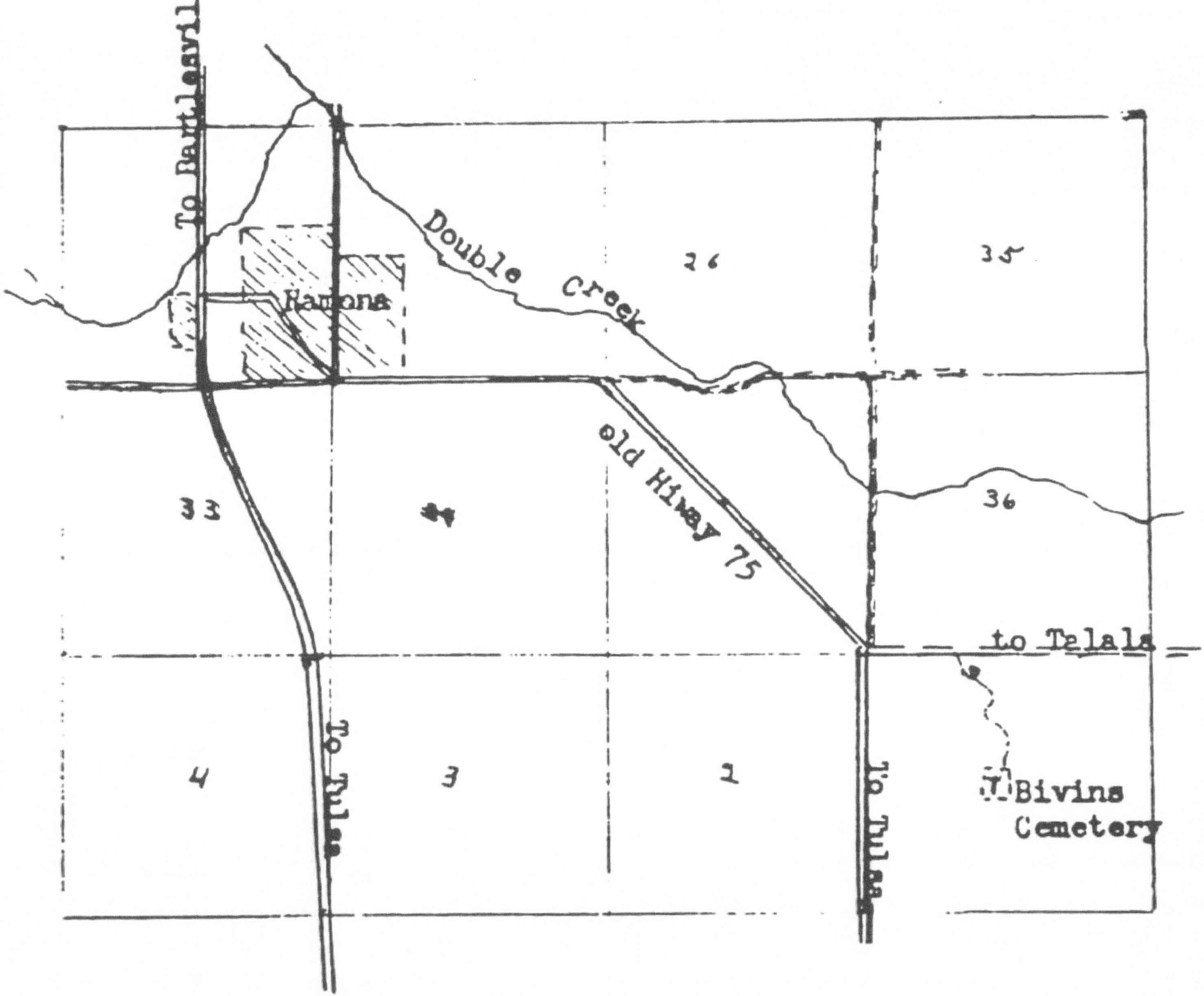
To Bartlesvil
Double Creek
26
35
Hamona
33
36
old Hiway 75
to Talala
4
3
2
To Tulsa
To Tulsa
Bivins
Cemetery

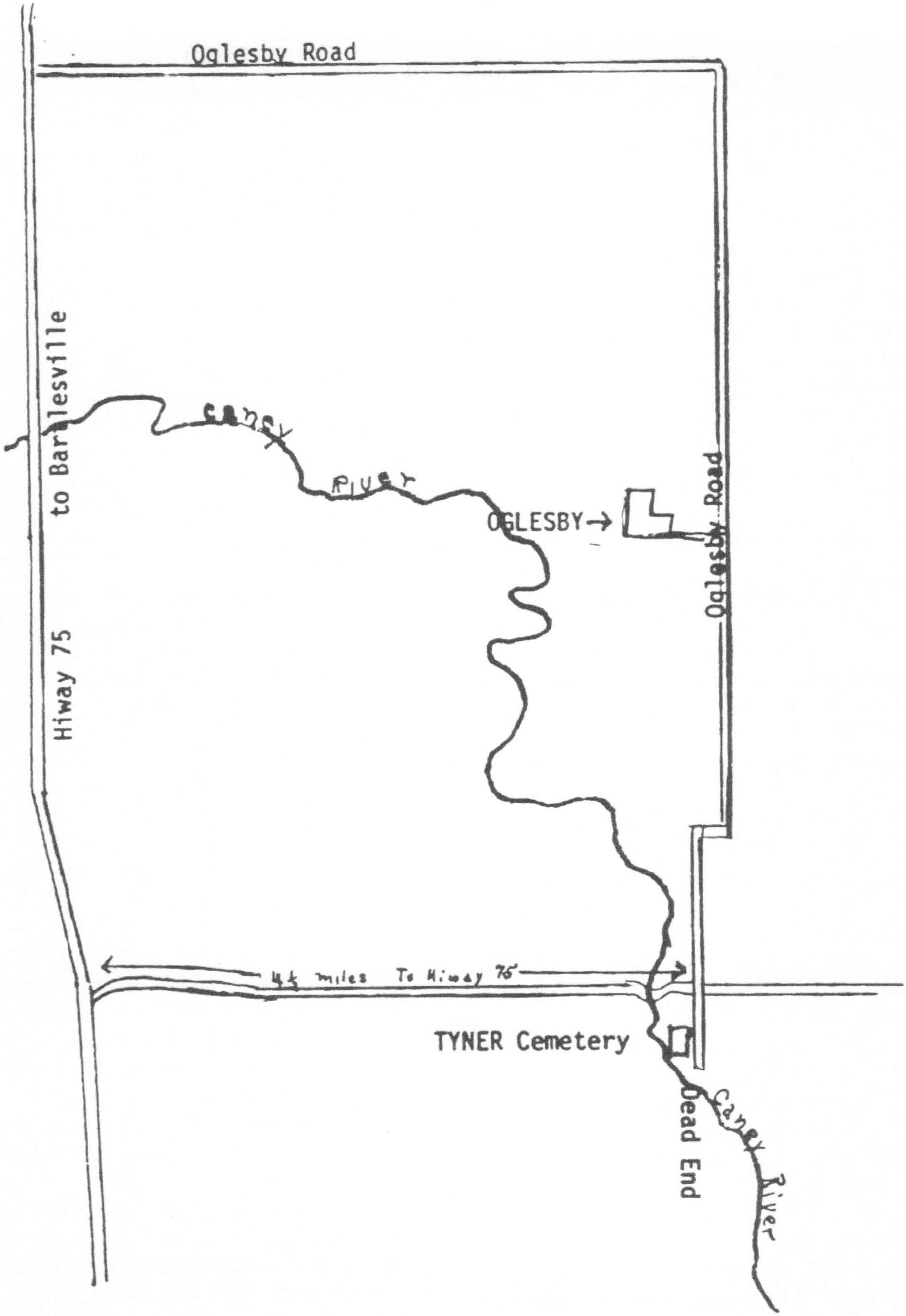
Oglesby Road
to Barbelesville
Hiway 75
Caney River
OGLESBY
Oglesby Road
4½ miles To Hiway 75
TYNER Cemetery
Dead End
Caney River

JACKSON-FALLEN CEMETERY

30
36.95199 95199
95.89310 89310

31
36.95186 186
95.89326 89326

32
36.95174 95174
95.89364 89364

34
36.95100
95.8363 - U.S. Boundary 3ft. East
COE

97

'ION OF BECK CEMETERY

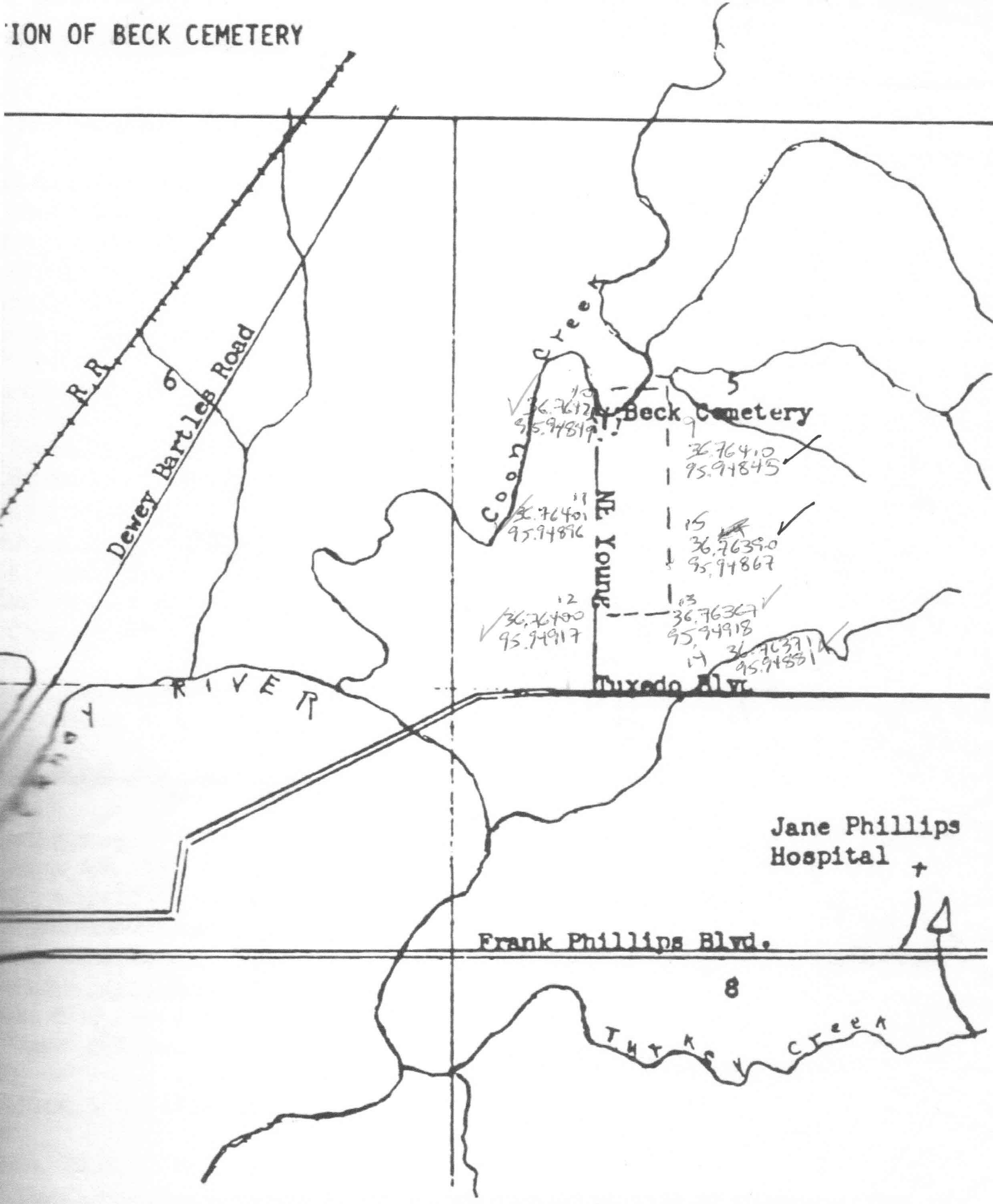

SILVER LAKE CEMETERY

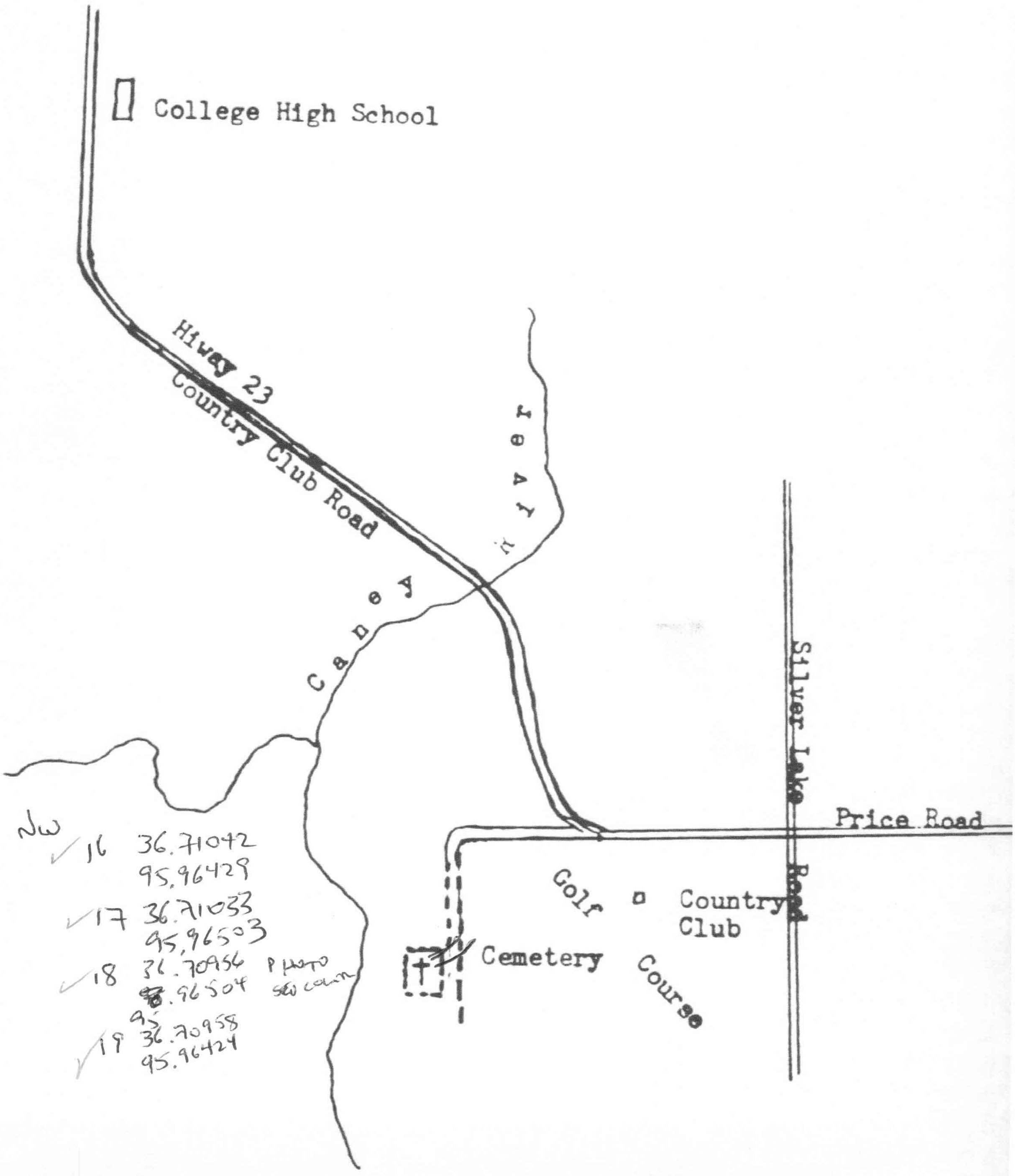

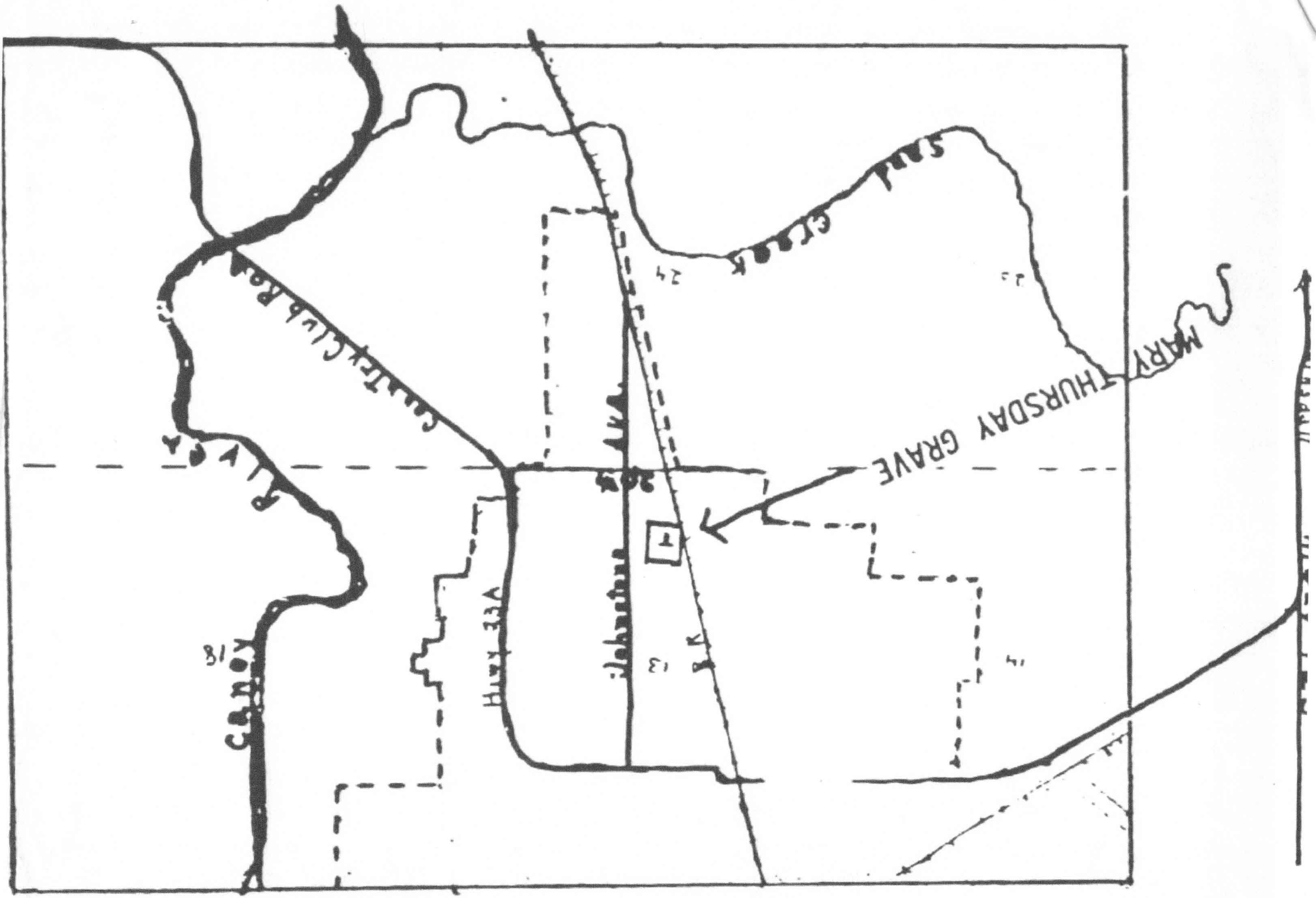
MARY THURSDAY GRAVE
Hwy 33A
Clarkesville Rd
Canoy
31
Rd
24
23
13
14

~~NW~~
SW 2

N 36.83185
W 95.95785

Jackson-Pollard?

~~NE~~
NW
6
36.83261
95.95751

8
N 36.83214
W 95.95788

7
36.83249
95.95760

3
36.83180
95.95702

5 NE
36.83258
95.95702

20
36.72018
95.83009

21
36.72064
95.83005

PLOT STREW 21
AND 22

22
36.72053
95.83045

23
36.72018
95.83017

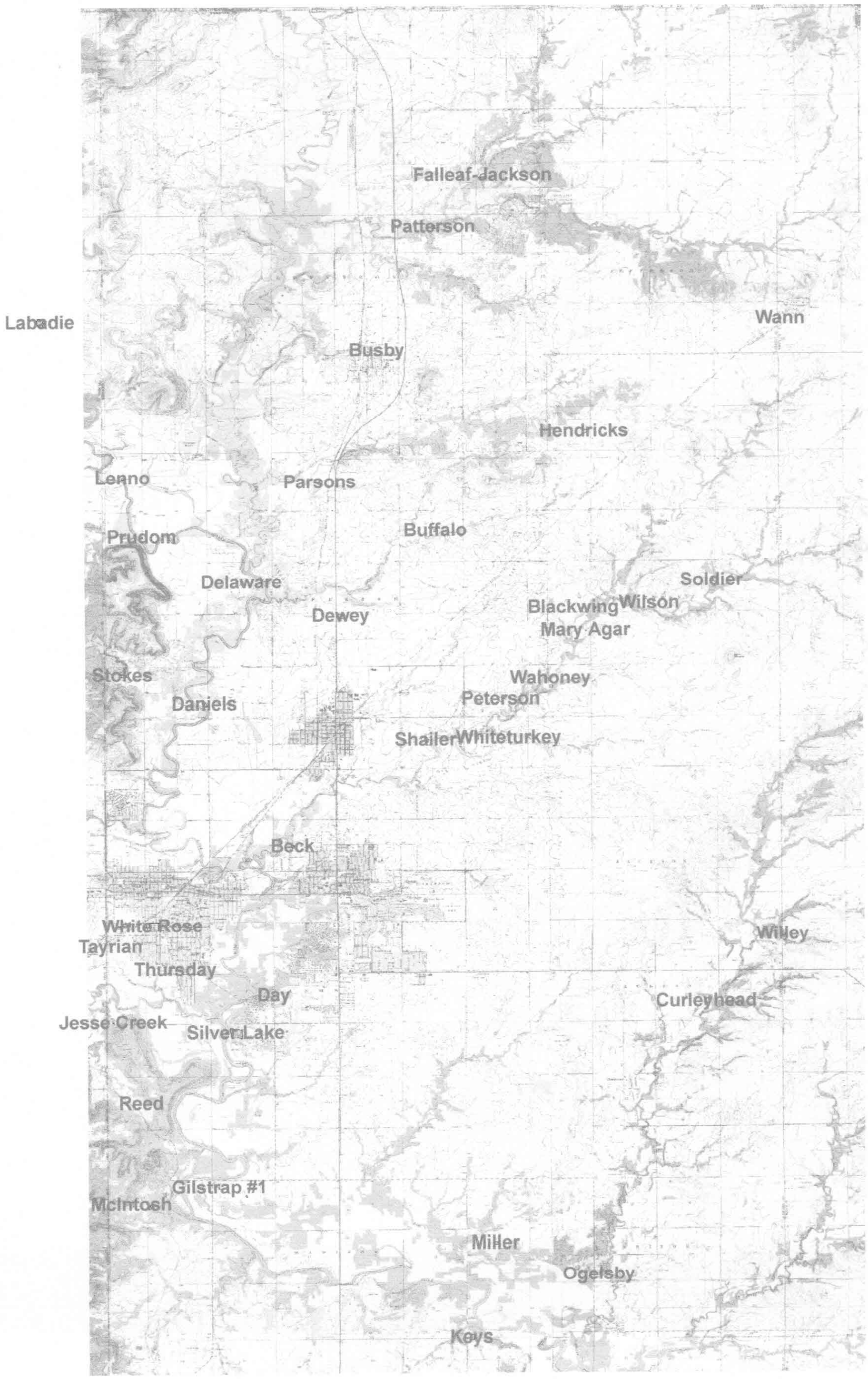
Falleaf-Jackson
Patterson
Labadie
Wann
Busby
Hendricks
Lenno
Parsons
Buffalo
Prudom
Delaware
Soldier
Blackwing
Wilson
Dewey
Mary Agar
Stokes
Wahoney
Daniels
Peterson
Shailer
Whiteturkey
Beck
White Rose
Tayrian
Willey
Thursday
Day
Curleyhead
Jesse Creek
Silver Lake
Reed
Gilstrap #1
McIntosh
Miller
Ogelsby
Keys

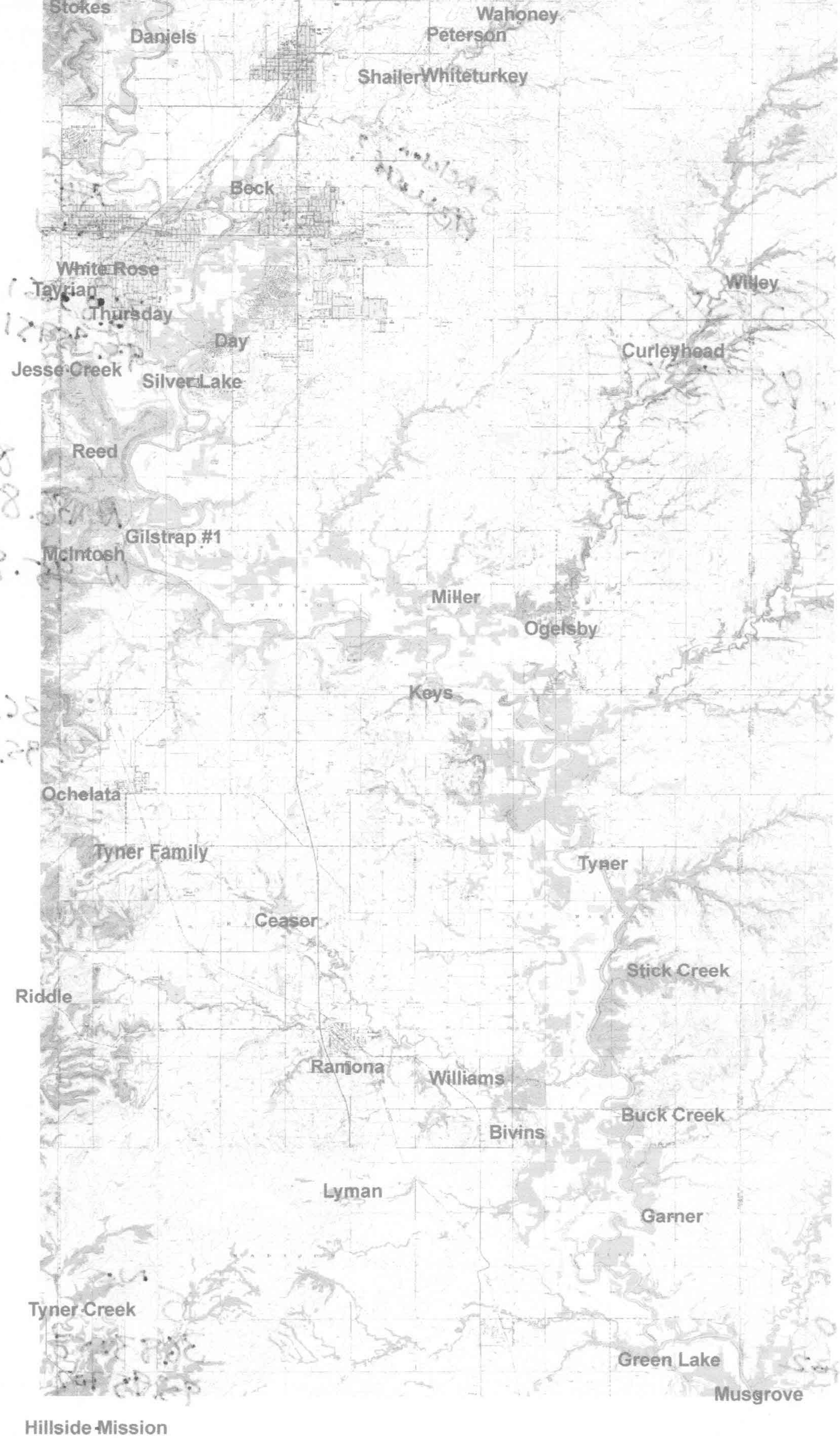
Stokes
Daniels
Wahoney
Peterson
Shailer
Whiteturkey
Beck
White Rose
Tayrian
Thursday
Day
Jesse Creek
Silver Lake
Willey
Curleyhead
Reed
Gilstrap #1
McIntosh
Miller
Ogelsby
Keys
Ochelata
Tyner Family
Tyner
Ceaser
Stick Creek
Riddle
Ramona
Williams
Buck Creek
Bivins
Lyman
Garner
Tyner Creek
Green Lake
Musgrove
Hillside Mission

Location of Stokes Cemetery

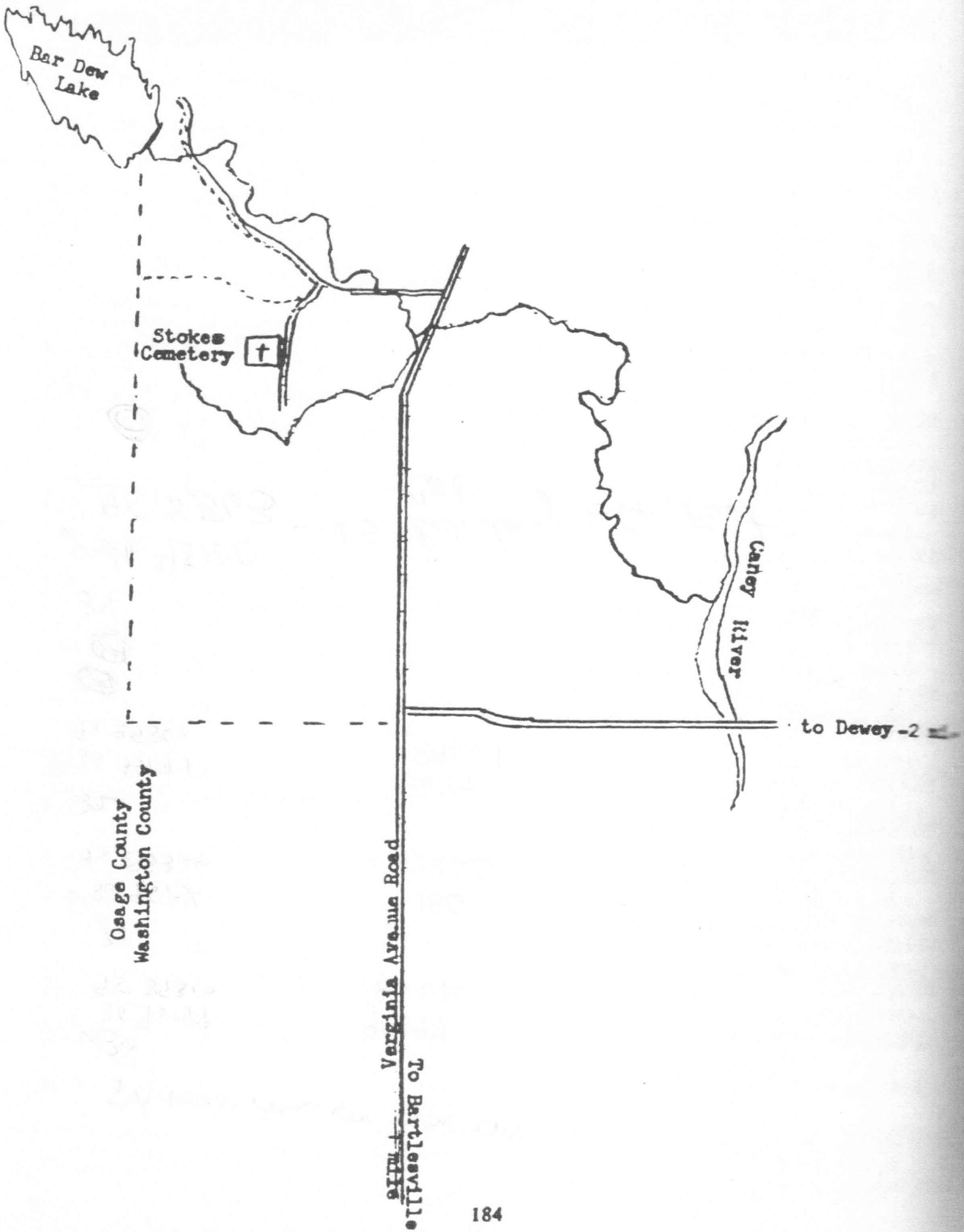

Silver Lake Road
Matoka Road